



STATUTORY INSTRUMENTS.

S.I. No. 688 of 2024



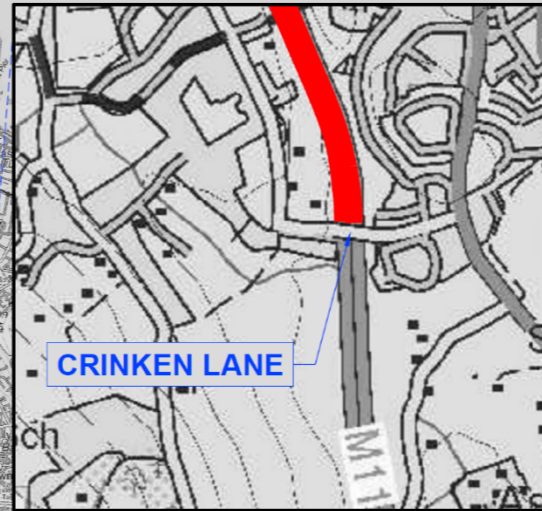
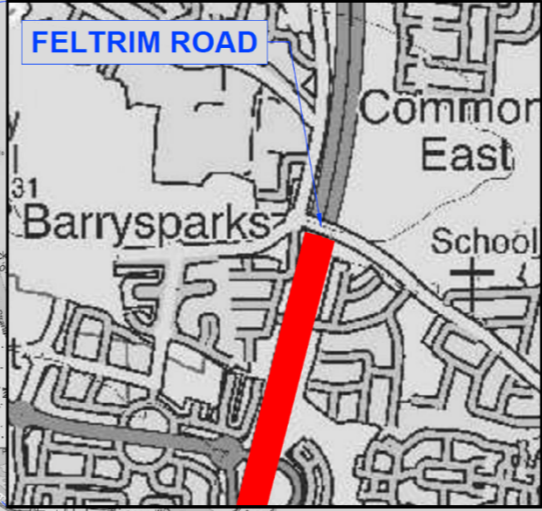
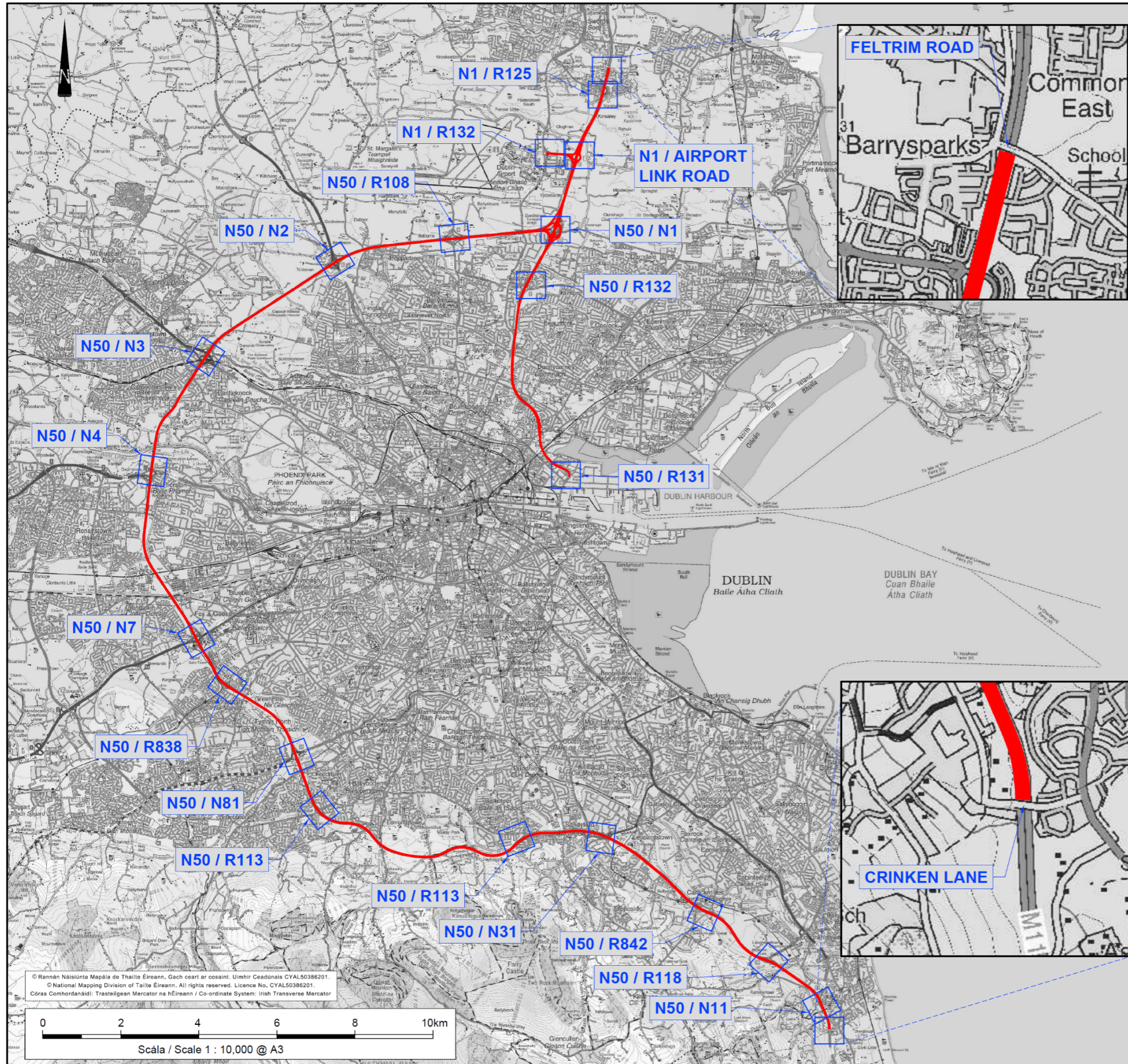
ROADS ACT 1993 (DESIGNATION OF NATIONAL MANAGED ROADS)
ORDER 2024

S.I. No. 688 of 2024



ROADS ACT 1993 (DESIGNATION OF NATIONAL MANAGED ROADS)
ORDER 2024

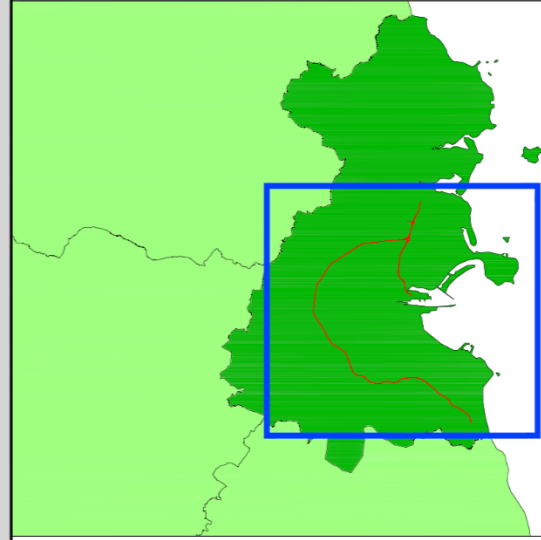
I, EAMON RYAN, Minister for Transport, in exercise of the powers conferred on me by section 10A (inserted by section 49 of the Road Traffic and Roads Act 2023 (No. 16 of 2023)) of the Roads Act 1993 (No. 14 of 1993) (as adapted by the Transport, Tourism and Sport (Alteration of Name of Department and Title of Minister) Order 2020 (S.I. No. 351 of 2020)), hereby order as follows:

1. This Order may be cited as the Roads Act 1993 (Designation of National Managed Roads) Order 2024.
2. The national roads being the N50 and those parts of the N1 and N11, classified as such under the Roads Act 1993 (Classification of National Roads) Order 2012 (S.I. No. 53 of 2012), are designated as national managed roads to the extent as marked in red on the maps attached to this Order together with, in the case of each junction, such other parts of the road shown on the relevant map for the junction.



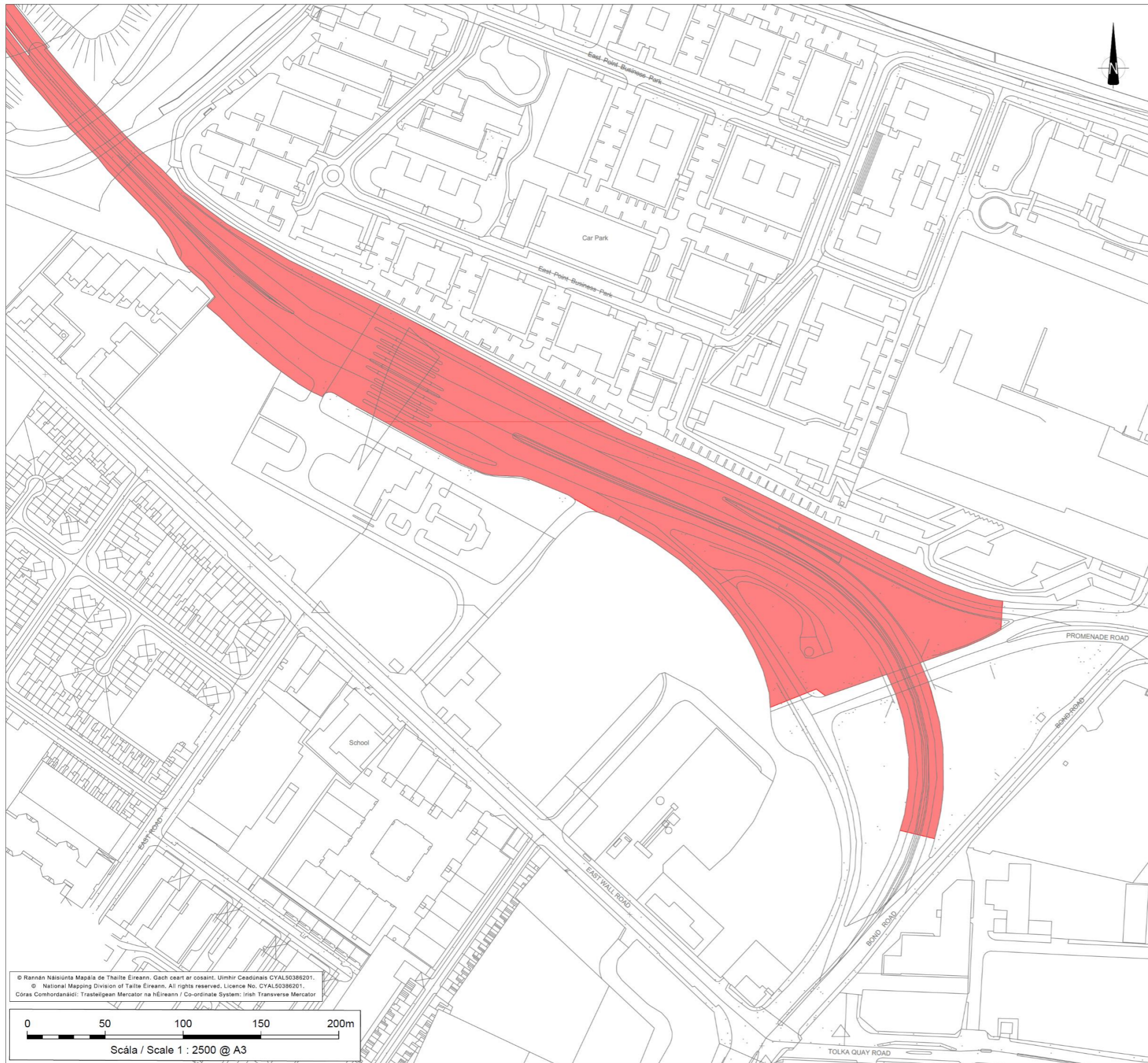
BÓTHAR NÁISIÚNTA BAINISTITHE
NATIONAL MANAGED ROAD

-  Bóthar Náisiúnta Bainistithe / National Managed Road
-  N## / R### Bóthar Sonraithe / Bóthar Trasnaithe Specified Road / Intersecting Road




© Rannán Náisiúnta Mapála de Thailte Éireann, Gach ceart ar cosaint. Uimhir Ceadúnais CYAL50386201.
 © National Mapping Division of Tailte Éireann. All rights reserved. Licence No. CYAL50386201.
 Córas Comhordanáid: Trasteilgean Mercator na hÉireann / Co-ordinate System: Irish Transverse Mercator

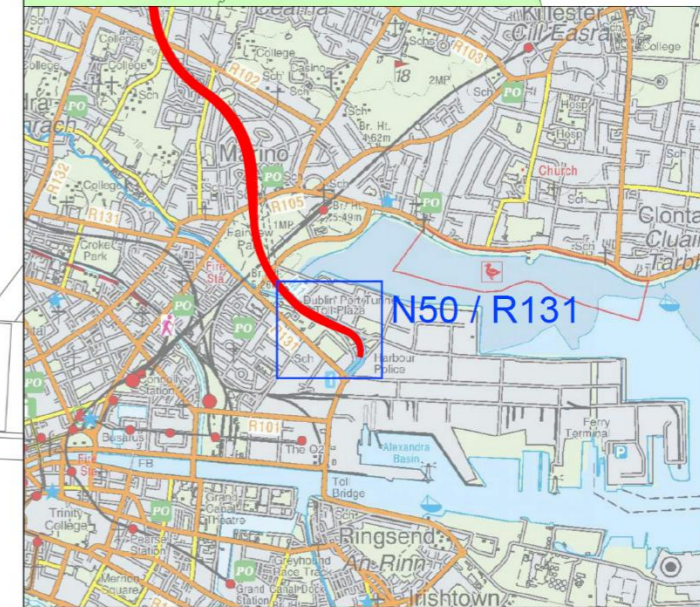
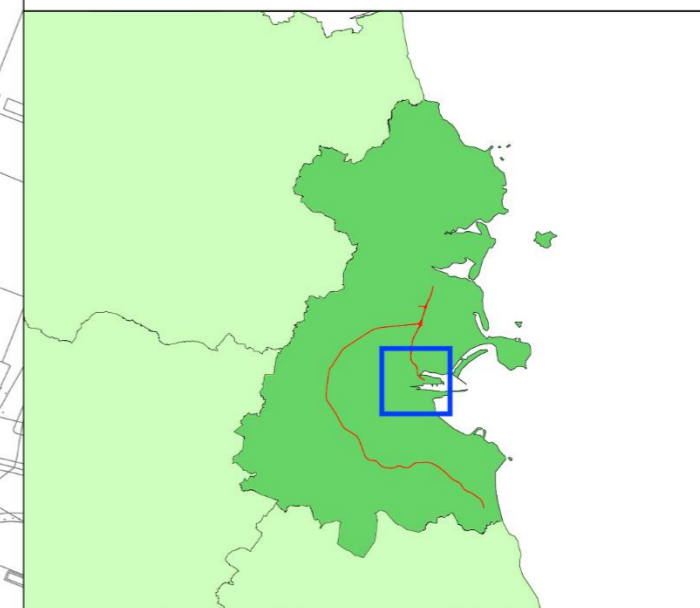
0 2 4 6 8 10km
 Scála / Scale 1 : 10,000 @ A3



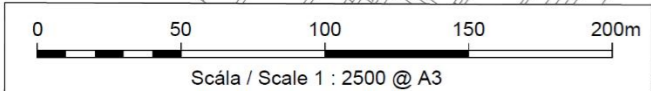
**BÓTHAR NÁISIÚNTA
BAINISTITHE**
**NATIONAL MANAGED
ROAD**

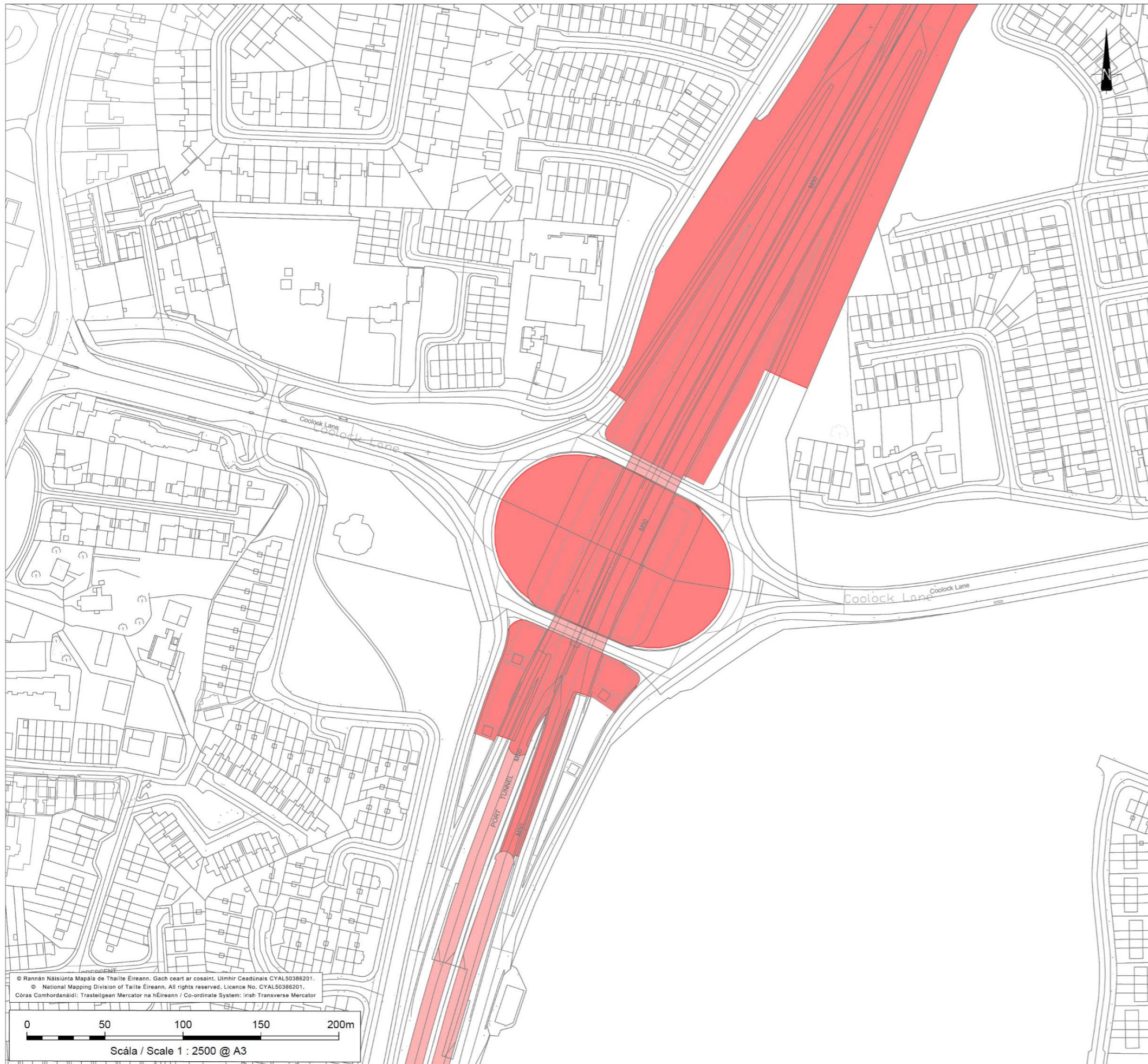
Learscáil Acomhail /
Junction Map **N50 / R131**

 **Bóthar Náisiúnta Bainistithe
/ National Managed Road**



© Rannán Náisiúnta Mapáil de Thailte Éireann. Gach ceart ar cosaint. Umhír Ceardúnais CYAL50386201.
© National Mapping Division of Talte Éireann. All rights reserved. Licence No. CYAL50386201.
Córas Comhordanáidí: Trastelgean Mercator na hÉireann / Co-ordinate System: Irish Transverse Mercator



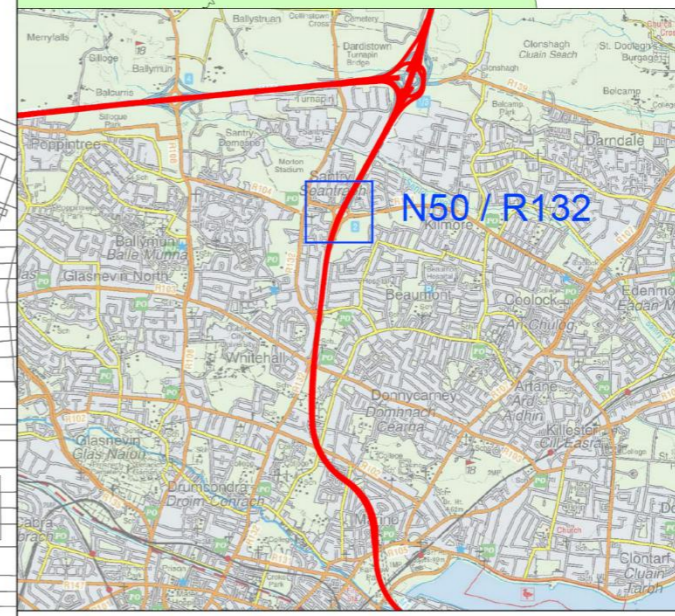
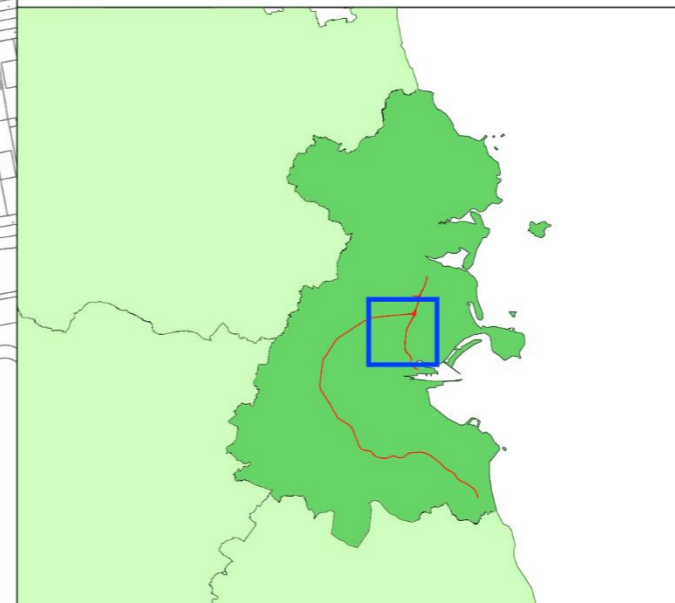


**BÓTHAR NÁISIÚNTA
BAINISTITHE**

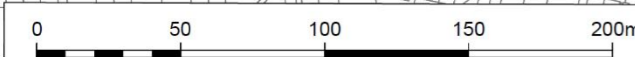
**NATIONAL MANAGED
ROAD**

Learscáil Acomhail /
Junction Map **N50 / R132**

 **Bóthar Náisiúnta Bainistithe
/ National Managed Road**



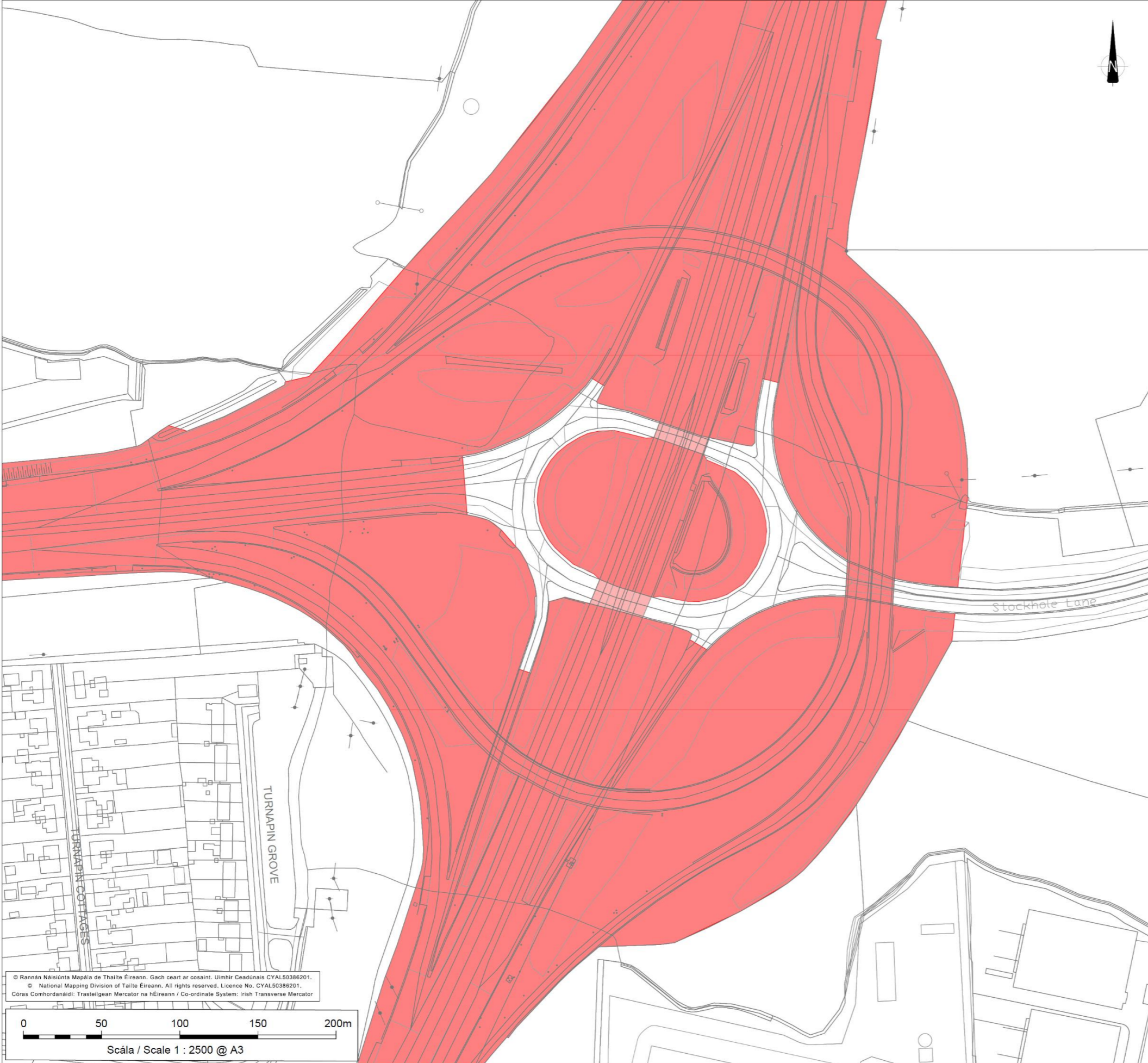
© Rannán Náisiúnta Mapáil de Thailte Éireann. Gach ceart ar cosaint. Uimhir Ceadúnais CYAL50386201.
© National Mapping Division of Talte Éireann. All rights reserved. Licence No. CYAL50386201.
Córas Comhordanáidí: Trastailgean Mercator na hÉireann / Co-ordinate System: Irish Transverse Mercator



Scála / Scale 1 : 2500 @ A3

Leagan / Version 1.0 Ama chlón an / Printed on: 19 November 2024

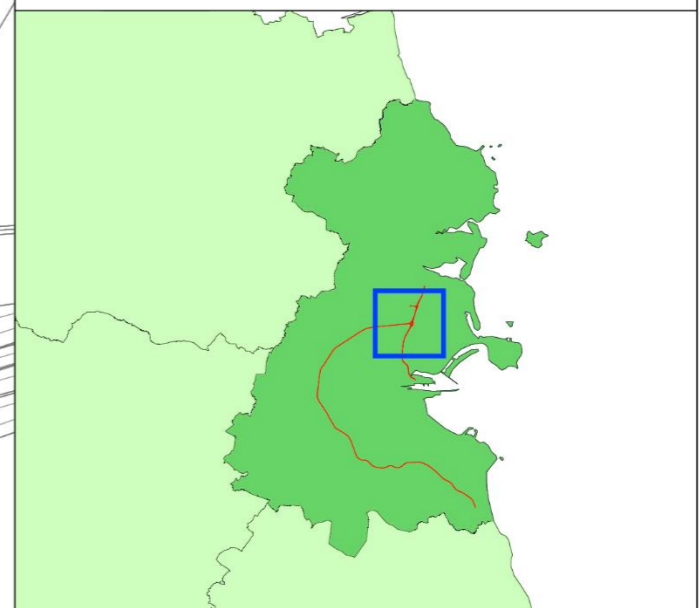
DO NOT SCALE USE FIGURED DIMENSIONS ONLY



**BÓTHAR NÁISIÚNTA
BAINISTITHE**
**NATIONAL MANAGED
ROAD**

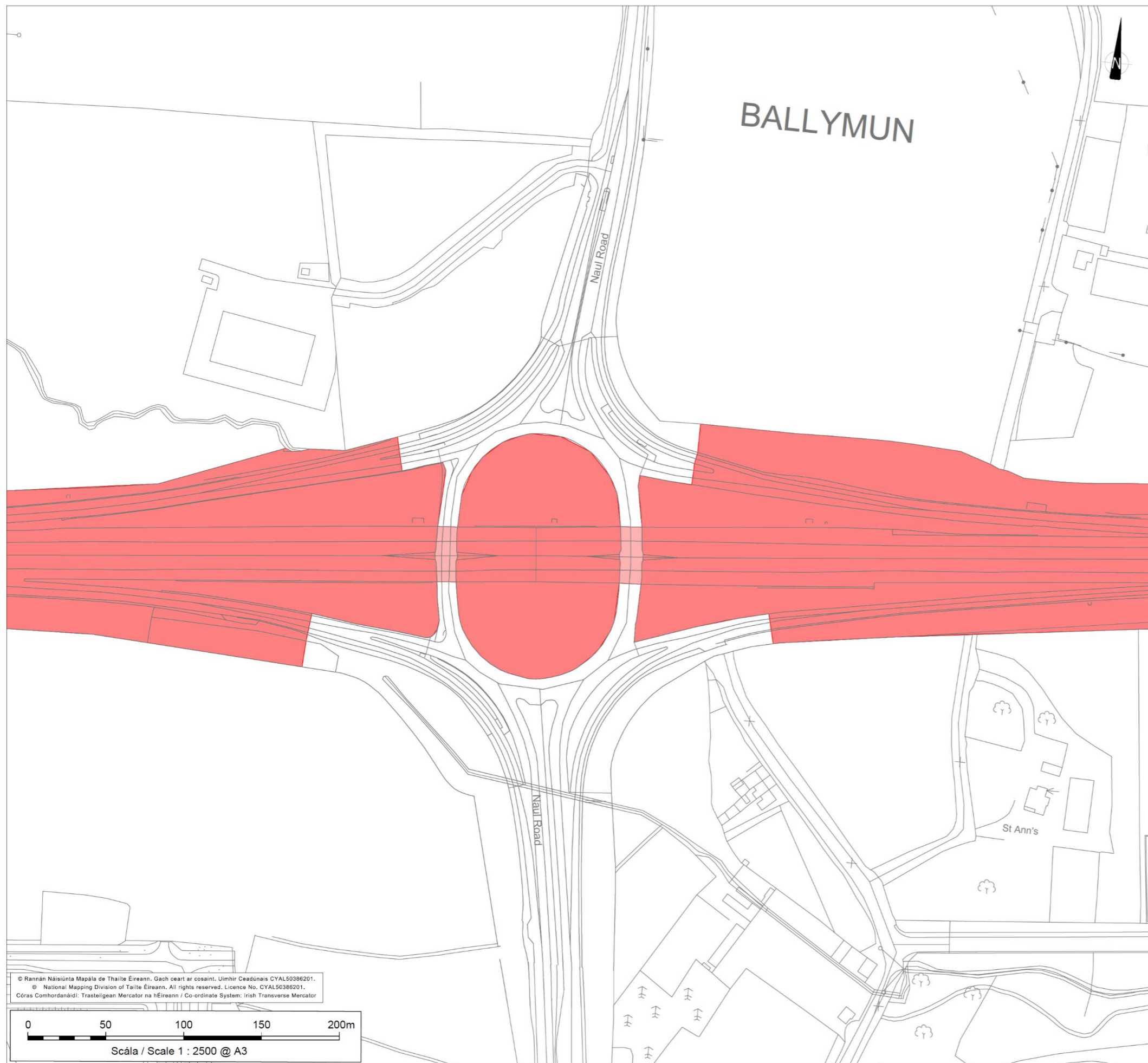
Learscáil Acomhail /
Junction Map **N50 / N1**

 **Bóthar Náisiúnta Bainistithe
/ National Managed Road**




© Rannán Náisiúnta Mapála de Thailte Éireann. Gach ceart ar cosaint. Uimhir Ceadúnais CYAL50386201.
© National Mapping Division of Talite Éireann. All rights reserved. Licence No. CYAL50386201.
Córas Comhordanáidí: Trasteilgeán Mercator na hÉireann / Co-ordinate System: Irish Transverse Mercator

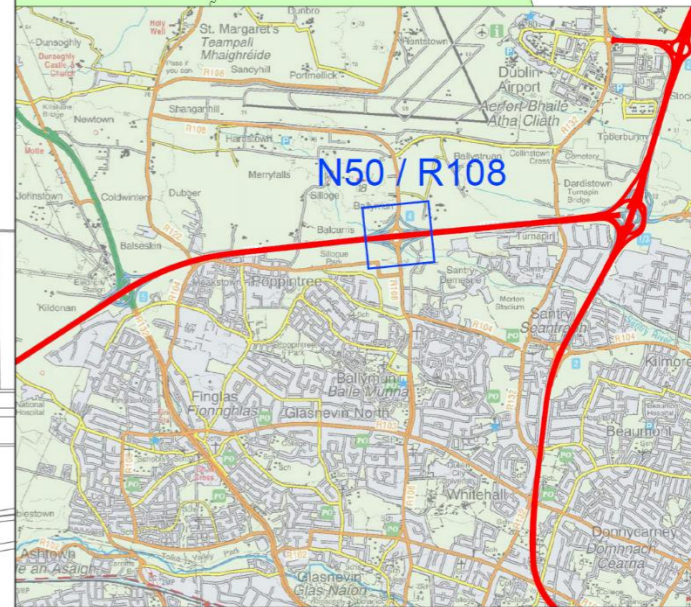
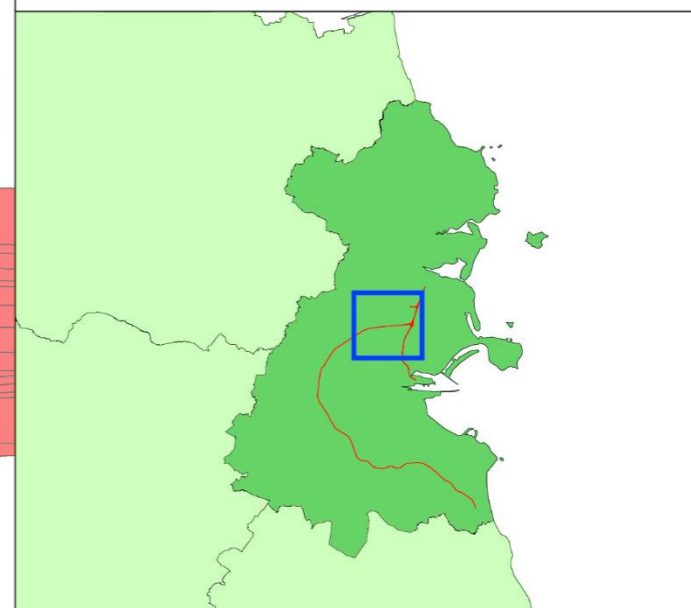
0 50 100 150 200m
Scála / Scale 1 : 2500 @ A3



**BÓTHAR NÁISIÚNTA
BAINISTITHE**
**NATIONAL MANAGED
ROAD**

Learscáil Acomhail /
Junction Map **N50 / R108**

 **Bóthar Náisiúnta Bainistithe
/ National Managed Road**



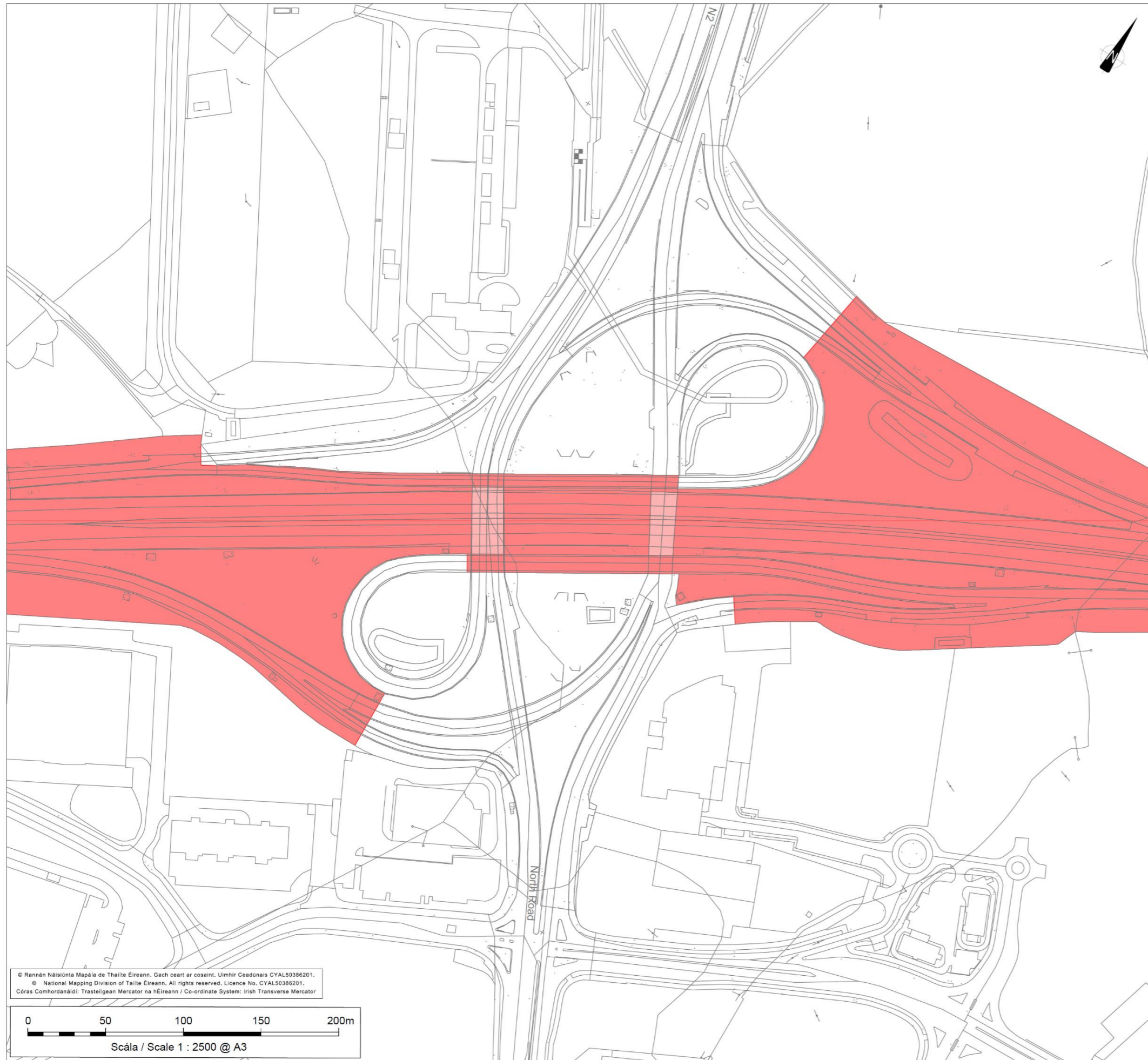
© Rannán Náisiúnta Mapá de Thailte Éireann. Gach ceart ar cosaint. Uimhir Ceadúnais CYAL50386201.
© National Mapping Division of Tailte Éireann. All rights reserved. Licence No. CYAL50386201.
Córas Comhordanáidí: Trastéigean Mercator na hÉireann / Co-ordinate System: Irish Transverse Mercator

0 50 100 150 200m

Scála / Scale 1 : 2500 @ A3


Leagan / Version 1.0 Ama chlón an / Printed on: 19 November 2024

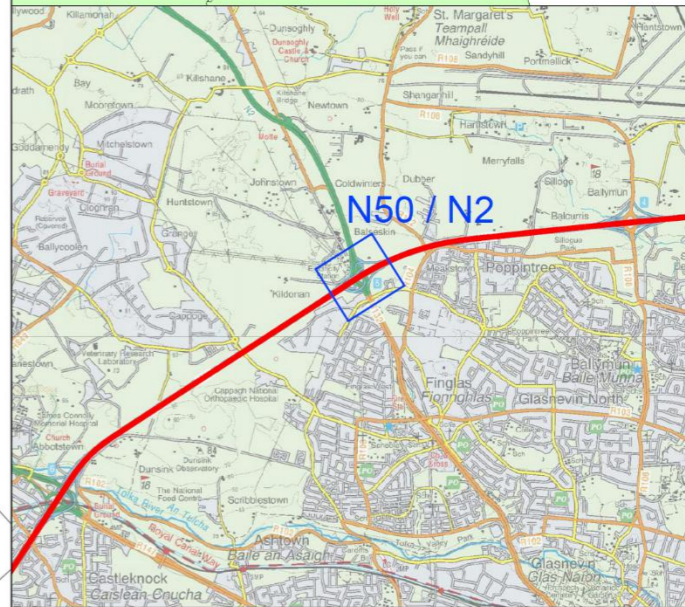
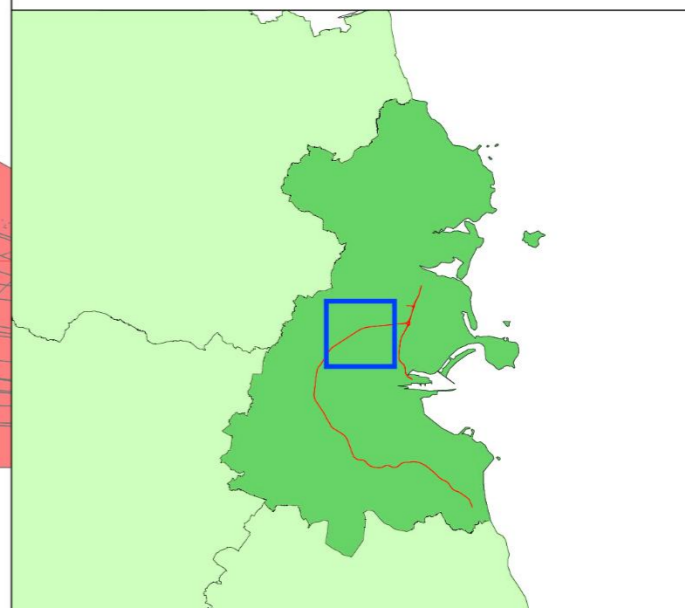
DO NOT SCALE USE FIGURED DIMENSIONS ONLY



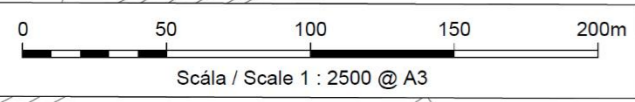
**BÓTHAR NÁISIÚNTA
BAINISTITHE**
**NATIONAL MANAGED
ROAD**

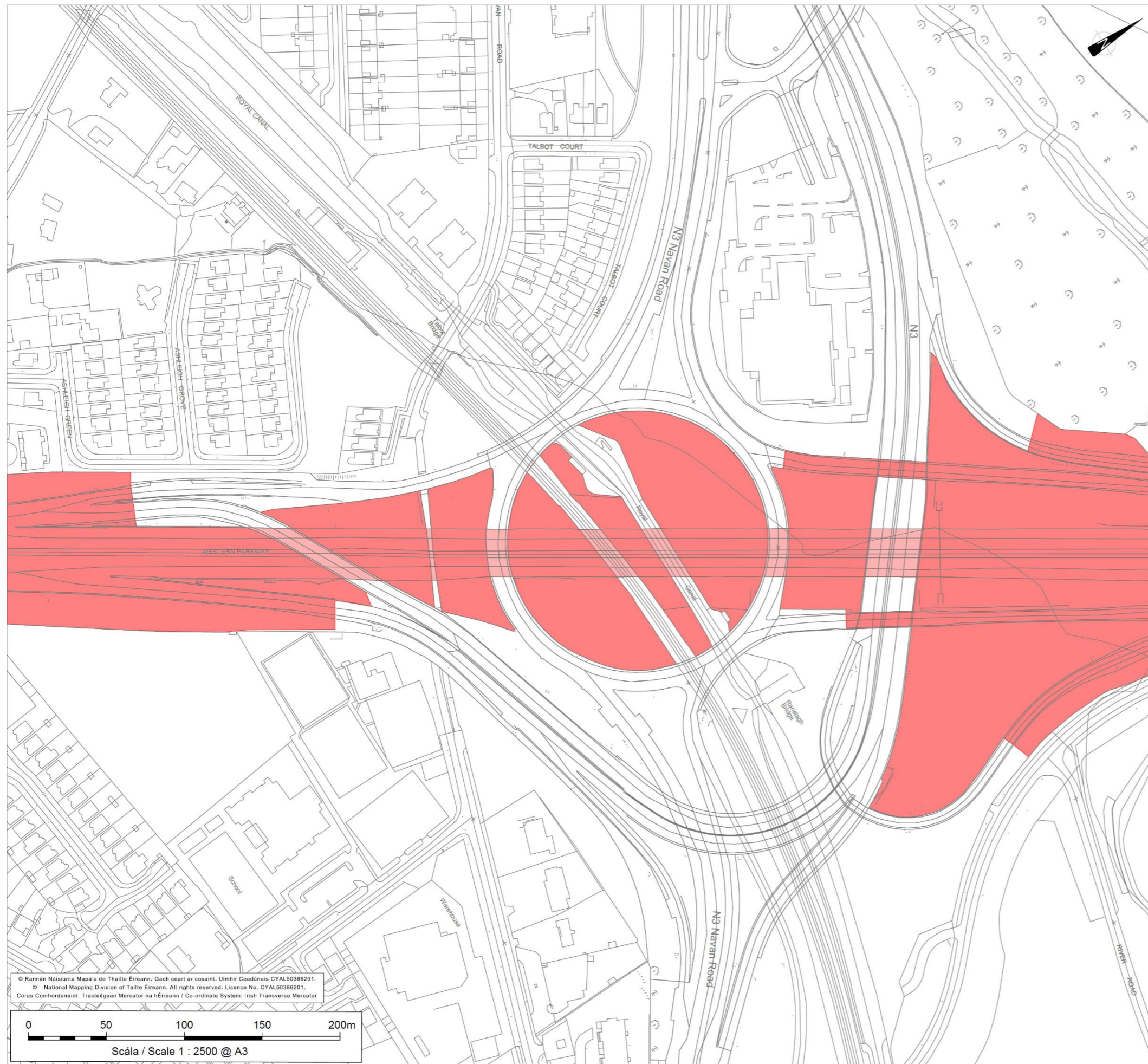
Learscáil Acomhail /
Junction Map **N50 / N2**

 **Bóthar Náisiúnta Bainistithe
/ National Managed Road**




© Rannán Náisiúnta Mapáil de Thailte Éireann. Gach ceart ar cosaint. Uimhir Ceadúnais CYAL50386201.
© National Mapping Division of Talte Éireann. All rights reserved. Licence No. CYAL50386201.
Córas Comhordanáidí: Trasteigeán Mercator na hÉireann / Co-ordinate System: Irish Transverse Mercator

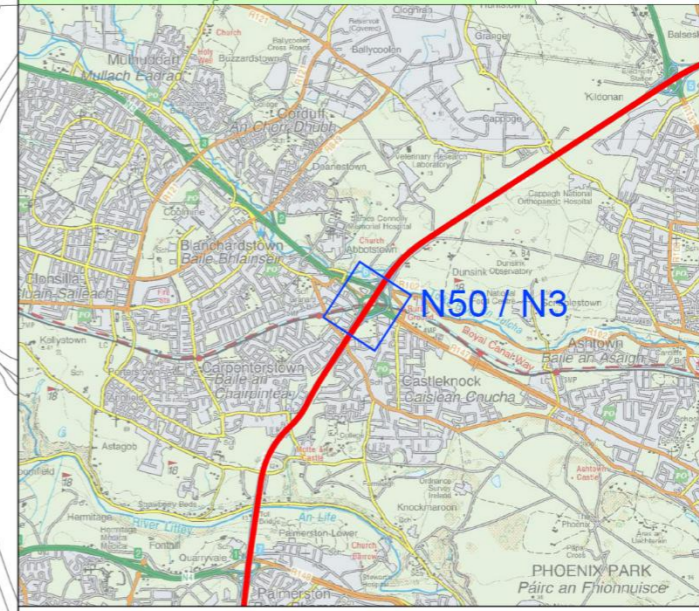
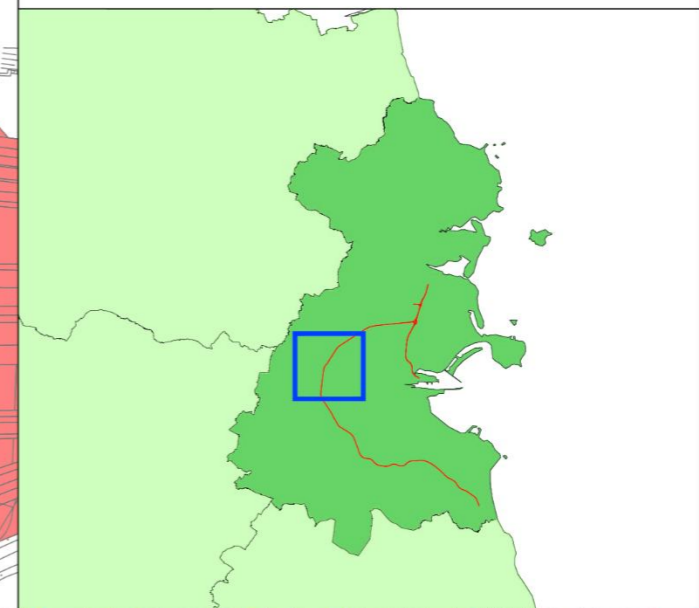




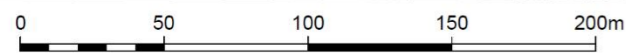
**BÓTHAR NÁISIÚNTA
BAINISTITHE
NATIONAL MANAGED
ROAD**

Learscáil Acomhail /
Junction Map **N50 / N3**

 **Bóthar Náisiúnta Bainistithe
/ National Managed Road**



© Rannán Náisiúnta Mapá de Thailte Éireann. Gach ceart ar cosaint. Uimhir Ceadúnais CYAL50386201.
© National Mapping Division of Tailte Éireann. All rights reserved. Licence No. CYAL50386201.
Córas Comhordanáidí: Trasteilgean Mercator na hÉireann / Co-ordinate System: Irish Transverse Mercator

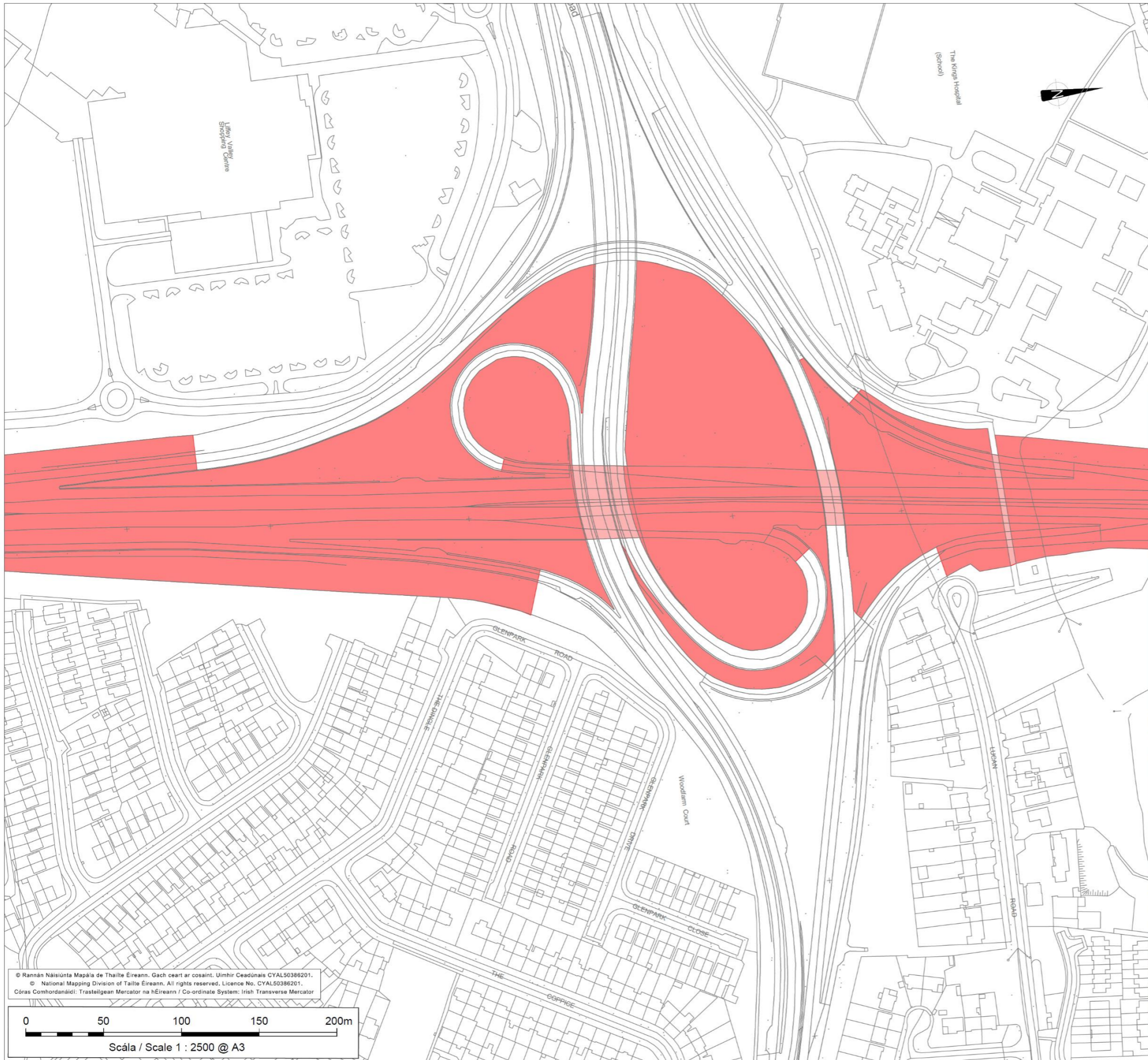


Scála / Scale 1 : 2500 @ A3

Leagan / Version 1.0

Ama chlón an / Printed on: 19 November 2024


DO NOT SCALE USE FIGURED DIMENSIONS ONLY

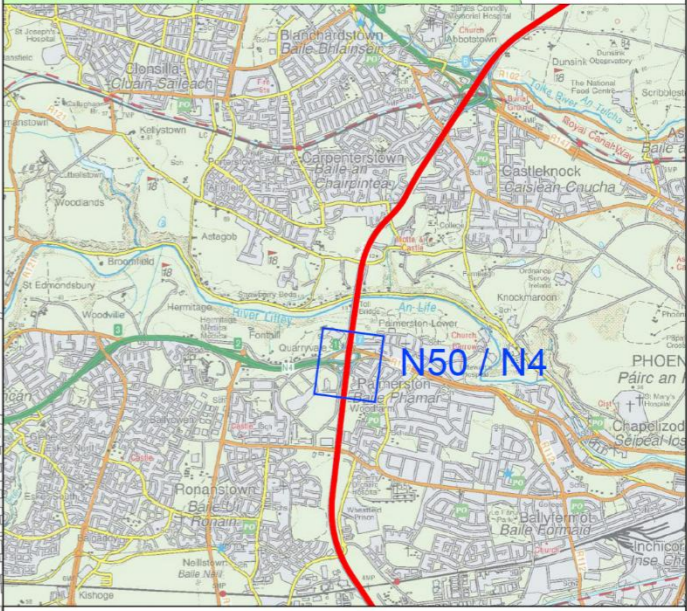
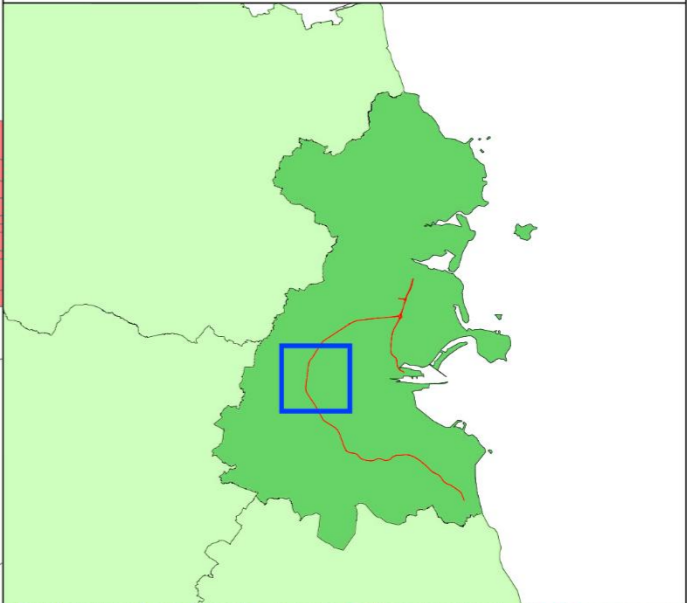


**BÓTHAR NÁISIÚNTA
BAINISTITHE**

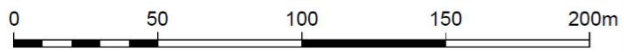
**NATIONAL MANAGED
ROAD**

Learscáil Acomhail /
Junction Map **N50 / N4**

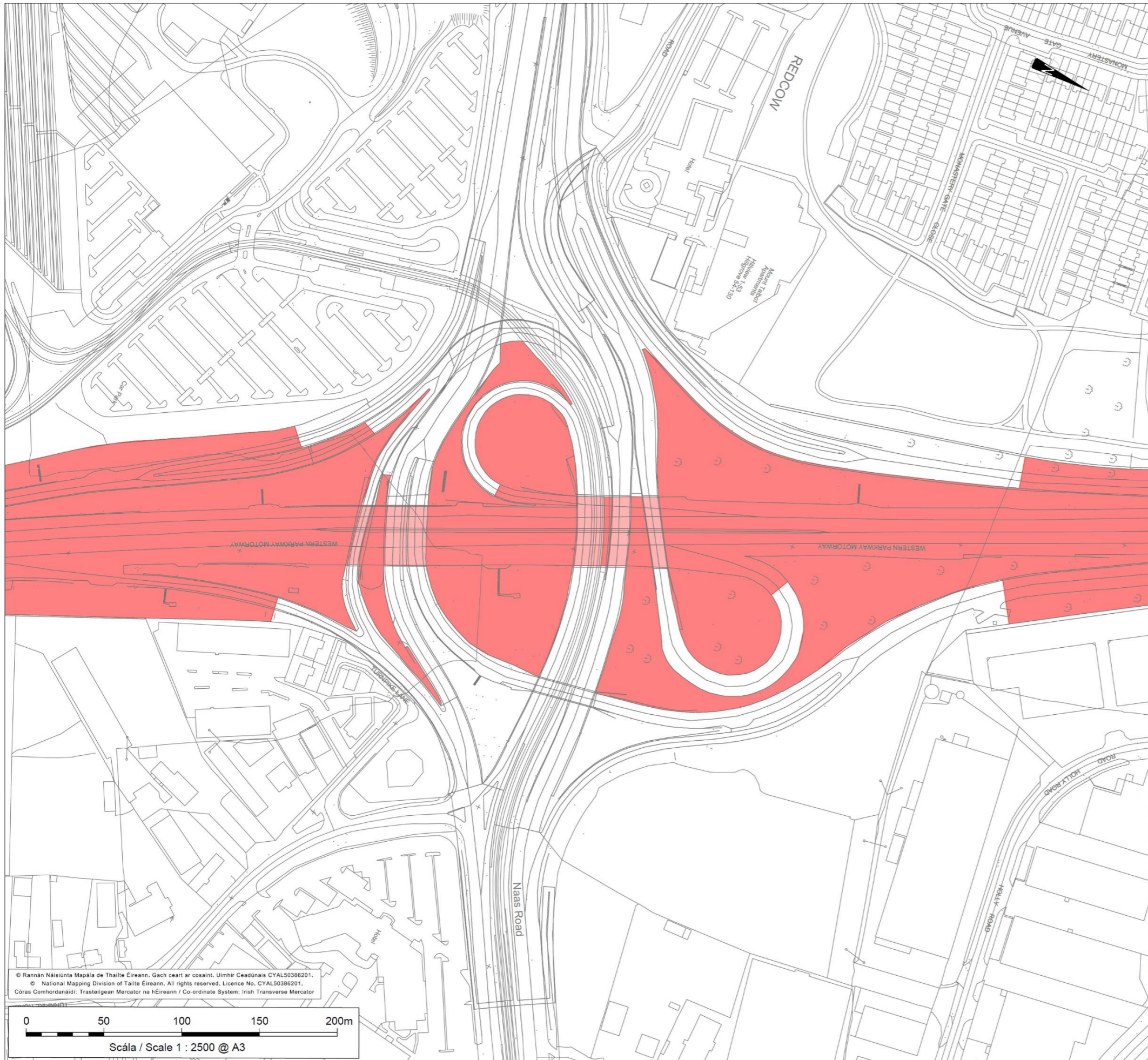
 **Bóthar Náisiúnta Bainistithe
/ National Managed Road**



© Rannán Náisiúnta Mapaí de Thailte Éireann. Gach ceart ar cosaint. Uimhir Ceadúnais CYAL50386201.
© National Mapping Division of Tailte Éireann. All rights reserved. Licence No. CYAL50386201.
Córas Comhordanáidí: Trastailgean Mercator na hÉireann / Co-ordinate System: Irish Transverse Mercator



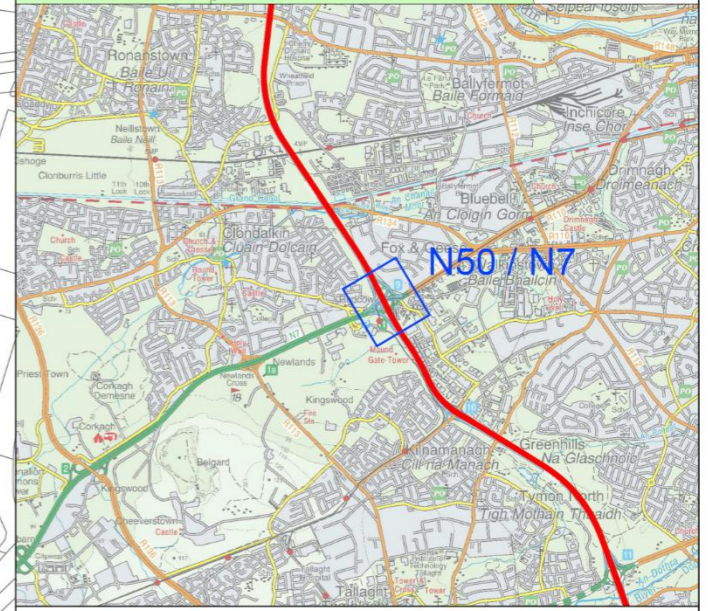
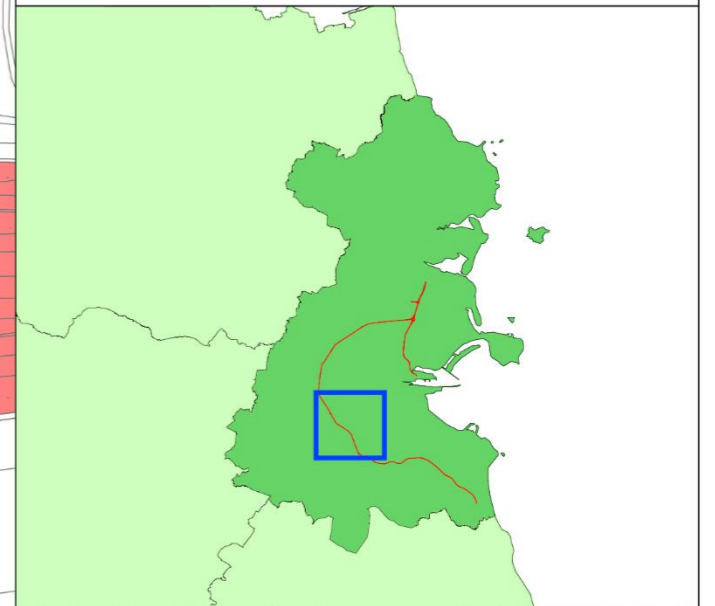
Scála / Scale 1 : 2500 @ A3



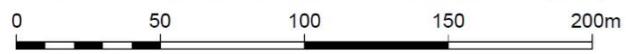
**BÓTHAR NÁISIÚNTA
BAINISTITHE
NATIONAL MANAGED
ROAD**

Learscáil Acomhail /
Junction Map **N50 / N7**

 **Bóthar Náisiúnta Bainistithe
/ National Managed Road**



© Rannán Náisiúnta Mapála de Thailte Éireann. Gach ceart ar cosaint. Uimhir Ceadúnais CYAL50386201.
© National Mapping Division of Talte Éireann. All rights reserved. Licence No. CYAL50386201.
Córas Comhordanáid: Trastailgean Mercator na hÉireann / Co-ordinate System: Irish Transverse Mercator

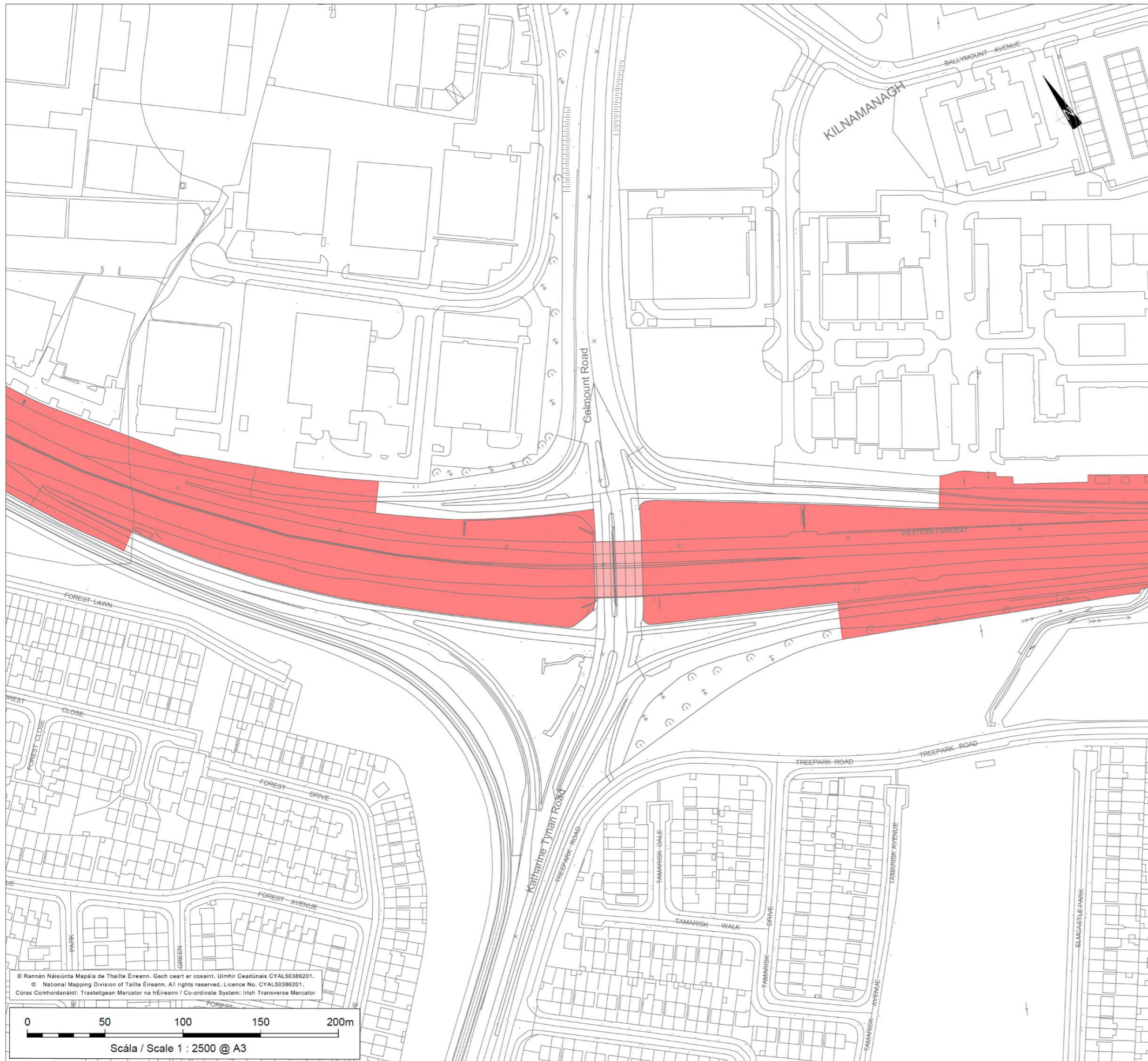


Scála / Scale 1 : 2500 @ A3

Leagan / Version 1.0


Ama chlón an / Printed on: 19 November 2024

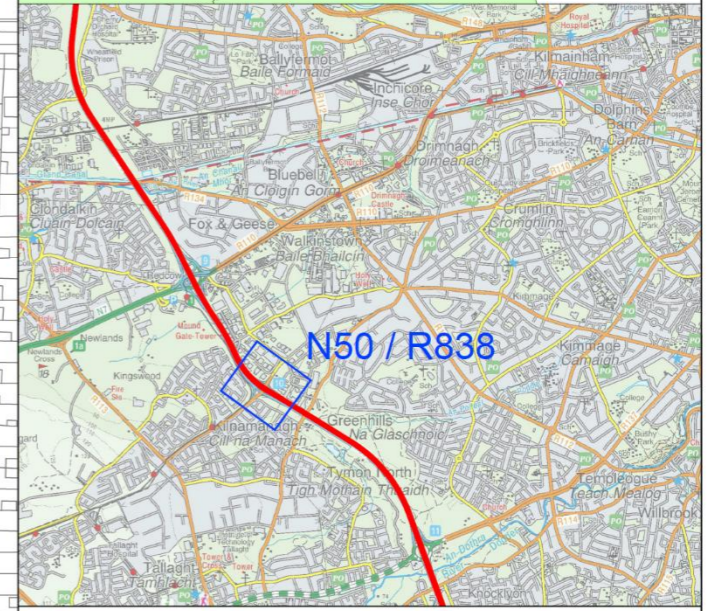
DO NOT SCALE USE FIGURED DIMENSIONS ONLY



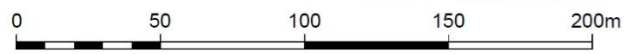
**BÓTHAR NÁISIÚNTA
BAINISTITHE
NATIONAL MANAGED
ROAD**

Learscáil Acomhail /
Junction Map **N50 / R838**

 **Bóthar Náisiúnta Bainistithe
/ National Managed Road**



© Rannán Náisiúnta Mapála de Thailte Éireann. Gach ceart ar cosaint. Uimhir Ceadúnais CYAL50386201.
© National Mapping Division of Tailte Éireann. All rights reserved. Licence No. CYAL50386201.
Córas Comhordanáidí: Trasteilgean Mercator na hÉireann / Co-ordinate System: Irish Transverse Mercator

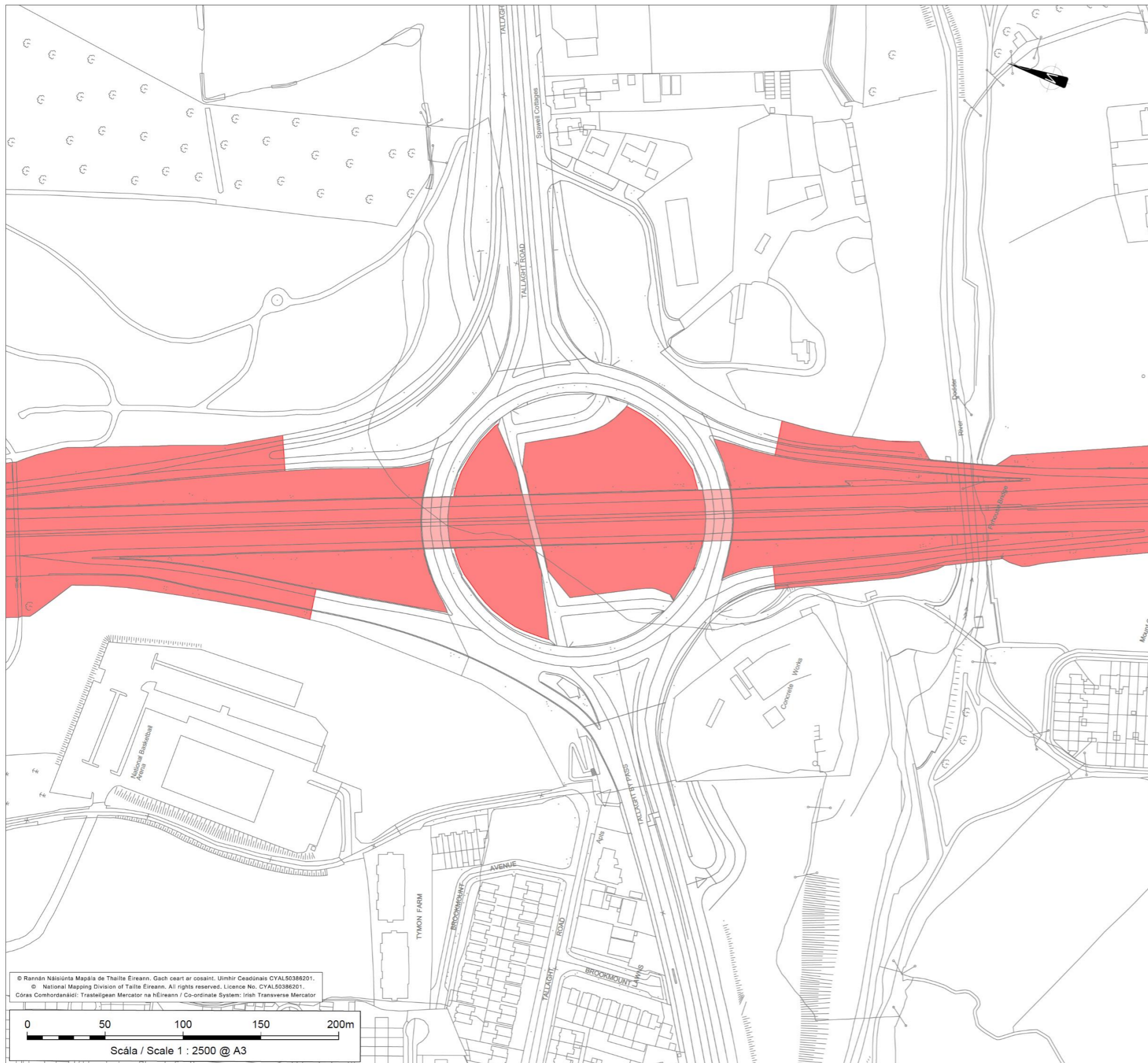


Scála / Scale 1 : 2500 @ A3

Leagan / Version 1.0


Ama chlón an / Printed on: 19 November 2024

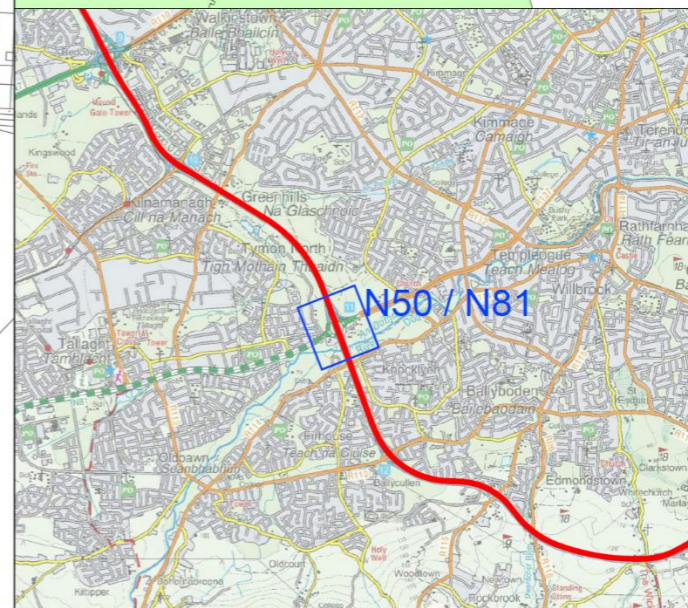
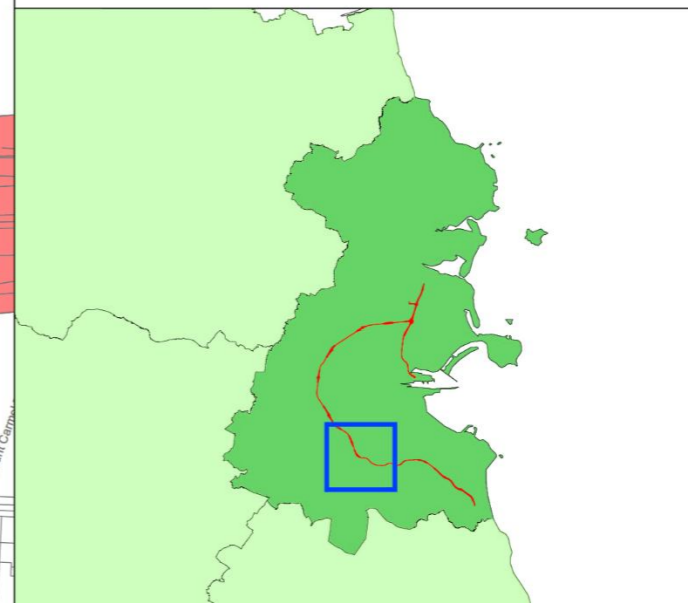
DO NOT SCALE USE FIGURED DIMENSIONS ONLY




**BÓTHAR NÁISIÚNTA
BAINISTITHE
NATIONAL MANAGED
ROAD**

Learscáil Acomhail /
Junction Map **N50 / N81**

 **Bóthar Náisiúnta Bainistithe
/ National Managed Road**



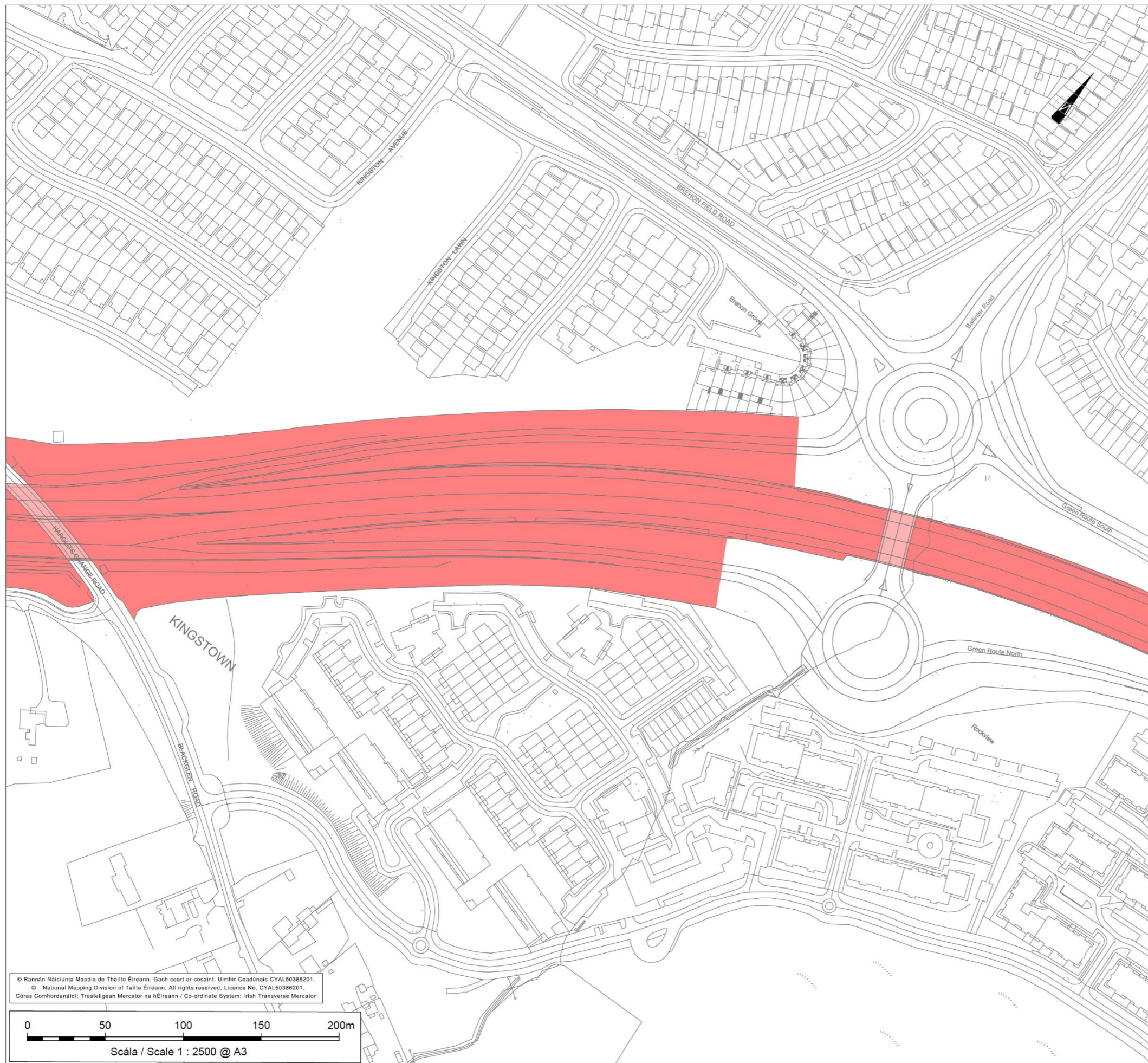
© Rannán Náisiúnta Mapáil de Thailte Éireann. Gach ceart ar cosaint. Uimhir Ceadóinéis CYAL50386201.
© National Mapping Division of Talte Éireann. All rights reserved. Licence No. CYAL50386201.
Córas Comhordanáidí: Trastailgean Mercator na hÉireann / Co-ordinate System: Irish Transverse Mercator



Scála / Scale 1 : 2500 @ A3


Leagan / Version 1.0 Ama chló an / Printed on: 19 November 2024

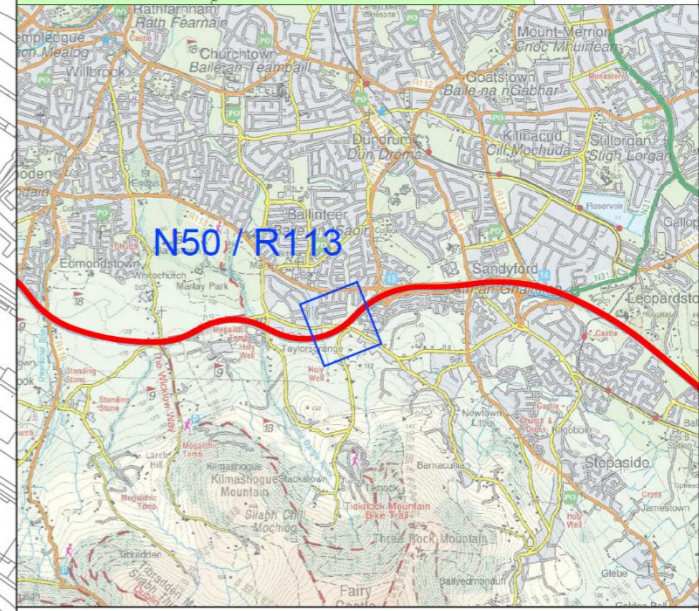
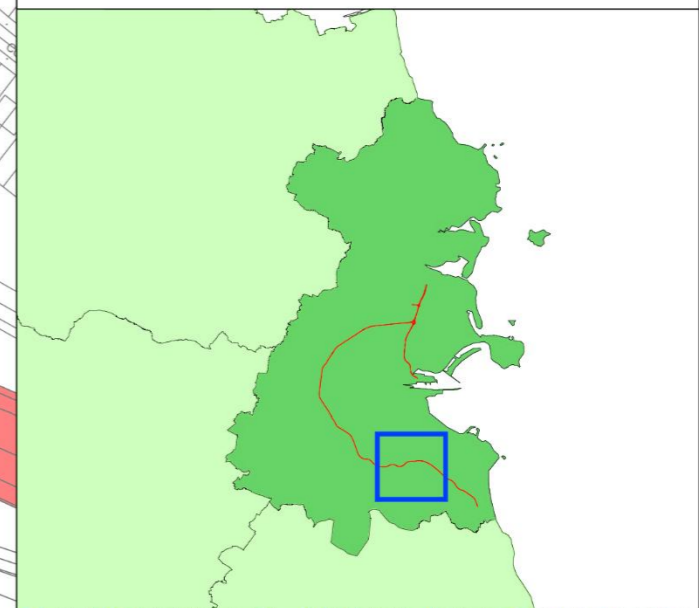
DO NOT SCALE USE FIGURED DIMENSIONS ONLY



**BÓTHAR NÁISIÚNTA
BAINISTITHE**
**NATIONAL MANAGED
ROAD**

Learscáil Acomhail /
Junction Map **N50 / R113**

 **Bóthar Náisiúnta Bainistithe
/ National Managed Road**



© Rannán Náisiúnta Mapála de Thailte Éireann. Gach ceart ar cosaint. Uimhir Ceadúnais CYAL50386201.
© National Mapping Division of Tailte Éireann. All rights reserved. Licence No. CYAL50386201.
Córas Comhordanáidí: Trastailgean Mercator na hÉireann / Co-ordinate System: Irish Transverse Mercator

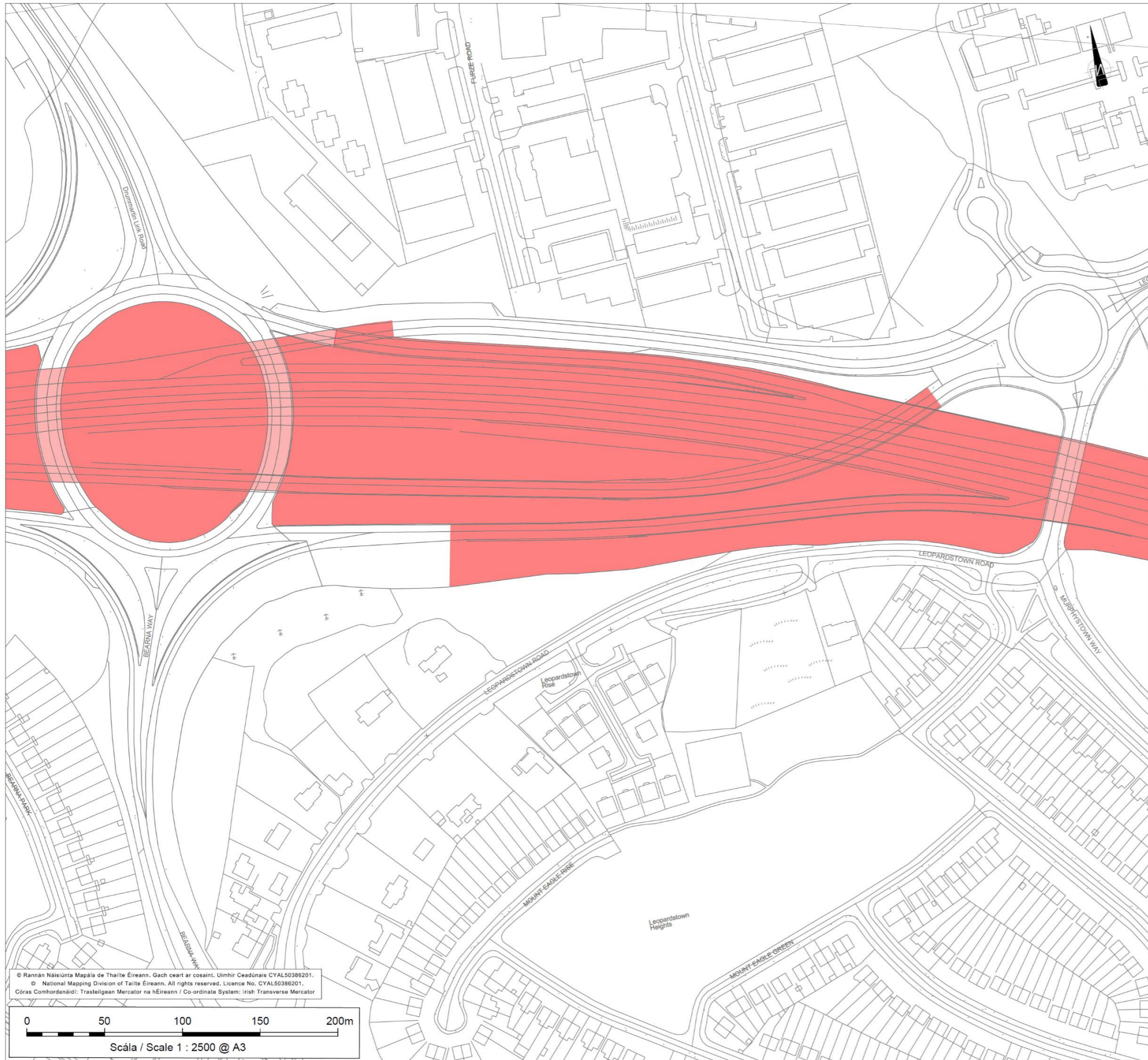


Scála / Scale 1 : 2500 @ A3

Leagan / Version 1.0

Ama chlón an / Printed on: 19 November 2024


DO NOT SCALE USE FIGURED DIMENSIONS ONLY

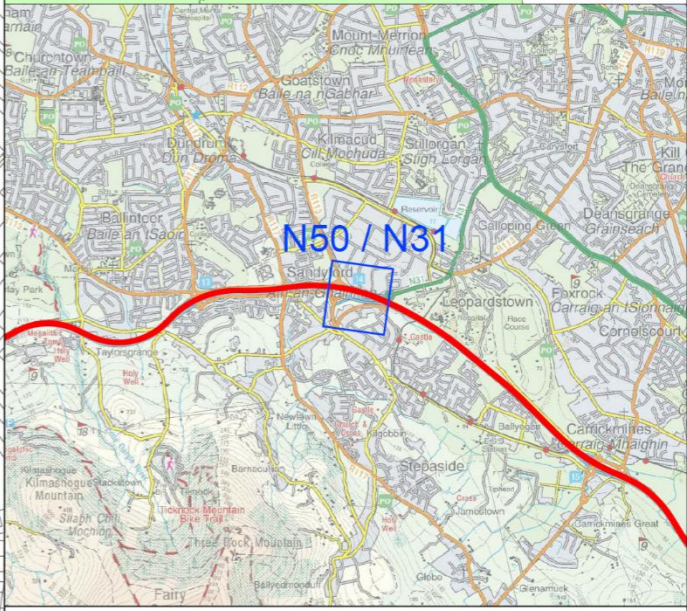
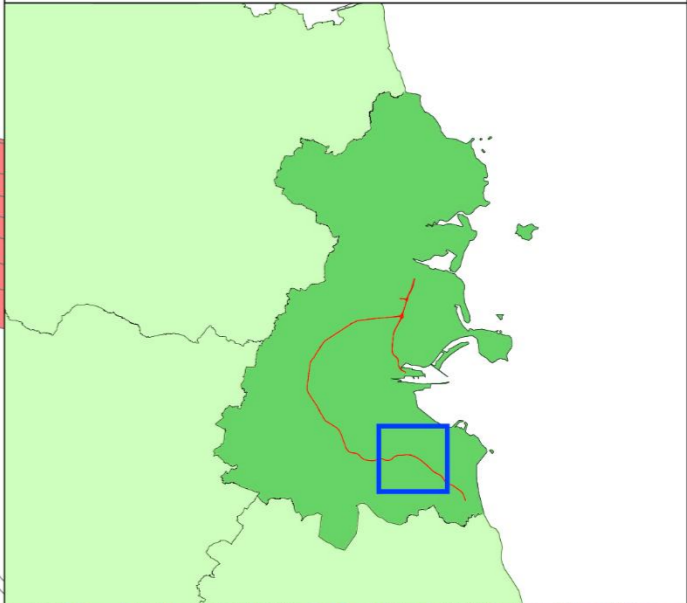


**BÓTHAR NÁISIÚNTA
BAINISTITHE**

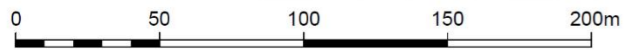
**NATIONAL MANAGED
ROAD**

Learscáil Acomhail /
Junction Map **N50 / N31**

 **Bóthar Náisiúnta Bainistithe
/ National Managed Road**



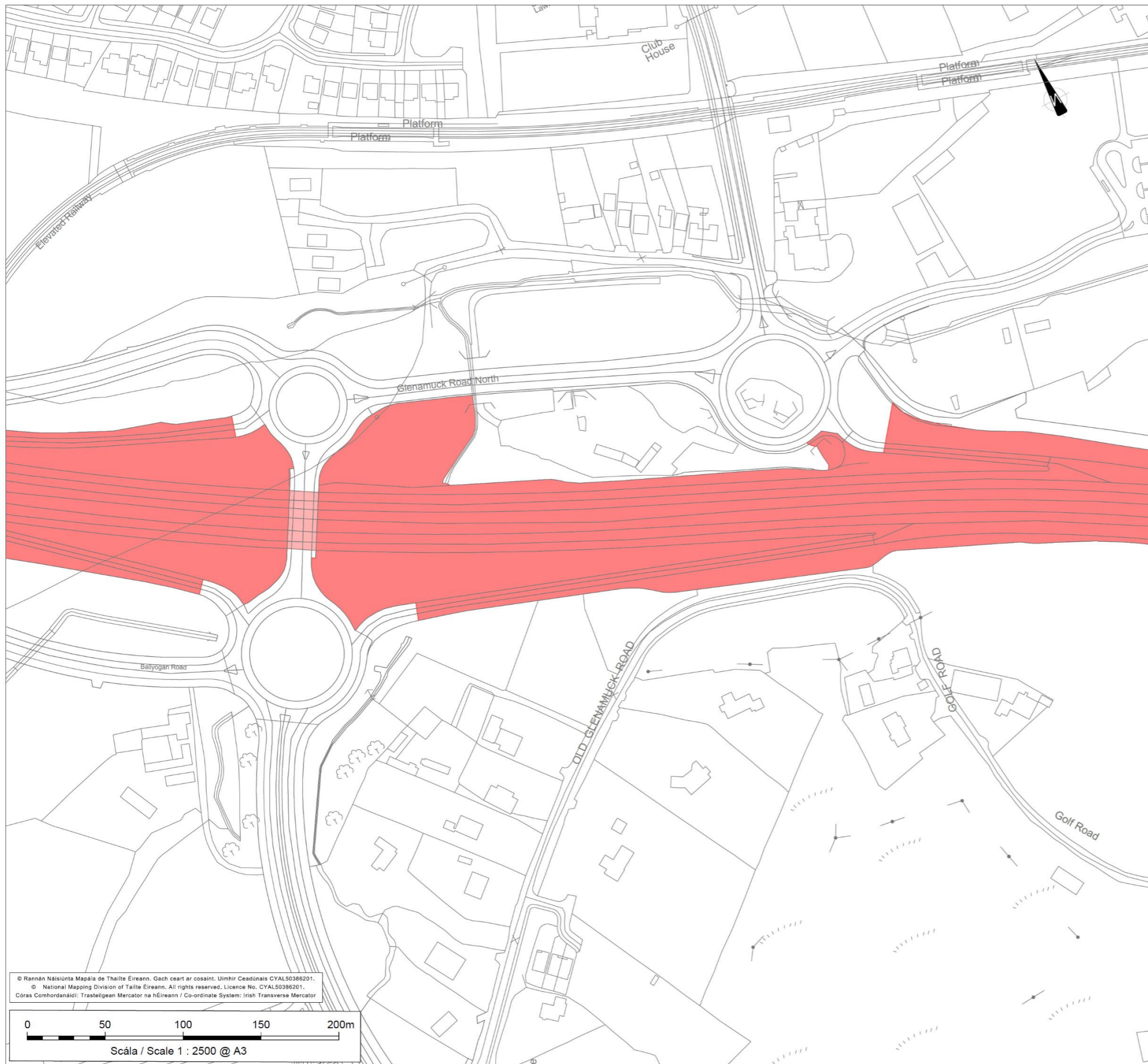
© Rannán Náisiúnta Mapáil de Thailte Éireann. Gach ceart ar cosaint. Uimhir Ceadúnais CYAL50386201.
© National Mapping Division of Talite Éireann. All rights reserved. Licence No. CYAL50386201.
Córas Comhordanáid: Trastéigean Mercator na hÉireann / Co-ordinate System: Irish Transverse Mercator



Scála / Scale 1 : 2500 @ A3


Leagan / Version 1.0 Ama chlón an / Printed on: 19 November 2024

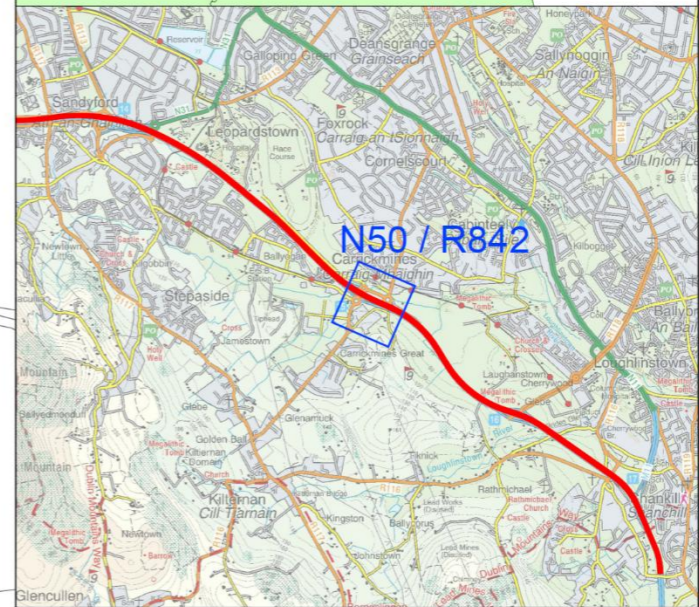
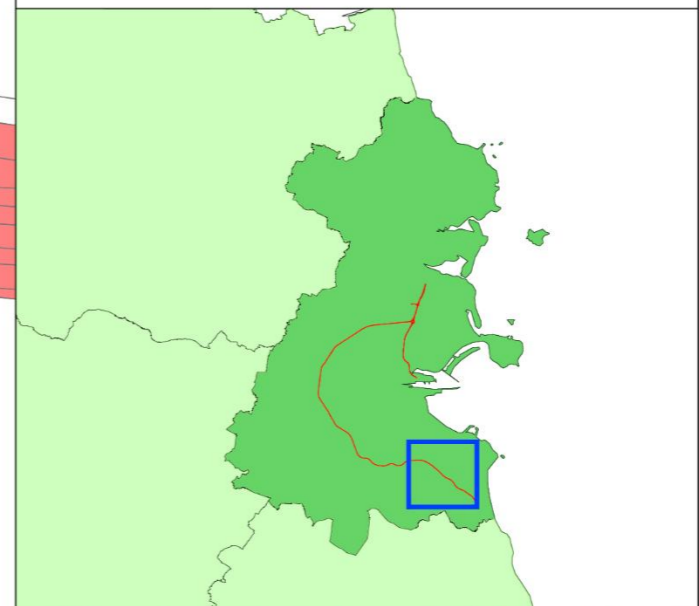
DO NOT SCALE USE FIGURED DIMENSIONS ONLY



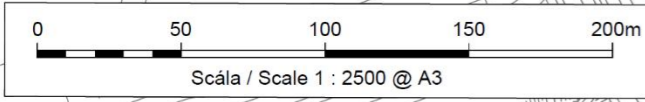
**BÓTHAR NÁISIÚNTA
BAINISTITHE**
**NATIONAL MANAGED
ROAD**

Learscáil Acomhail /
Junction Map **N50 / R842**

 **Bóthar Náisiúnta Bainistithe
/ National Managed Road**

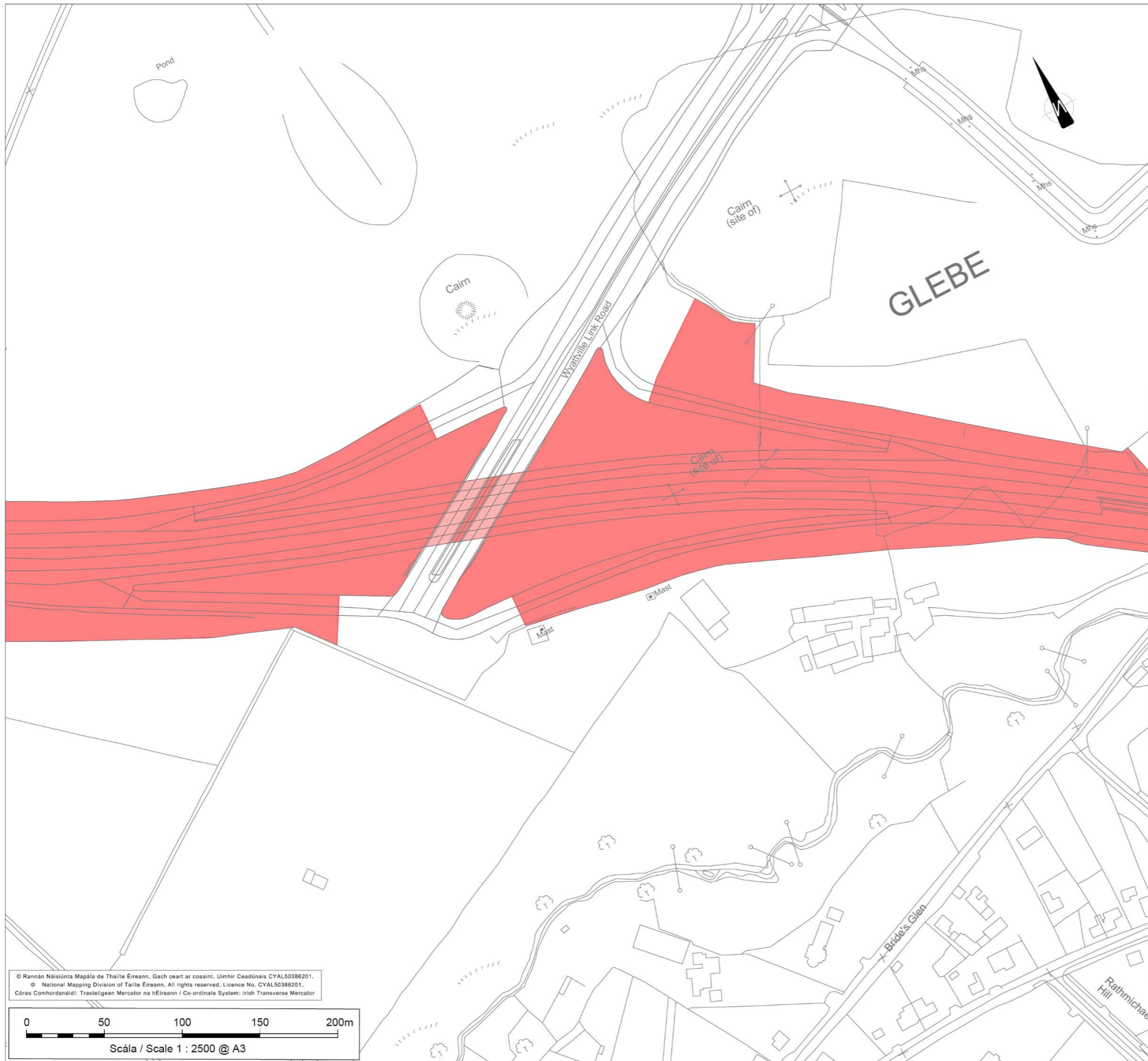


© Rannán Náisiúnta Mapála de Thailte Éireann. Gach ceart ar cosaint. Uimhir Ceadóinéis CYAL50386201.
© National Mapping Division of Talte Éireann. All rights reserved. Licence No. CYAL50386201.
Córas Comhordanáidí: Trastelgean Mercator na hÉireann / Co-ordinate System: Irish Transverse Mercator




Leagan / Version 1.0 Ama chlón an / Printed on: 19 November 2024

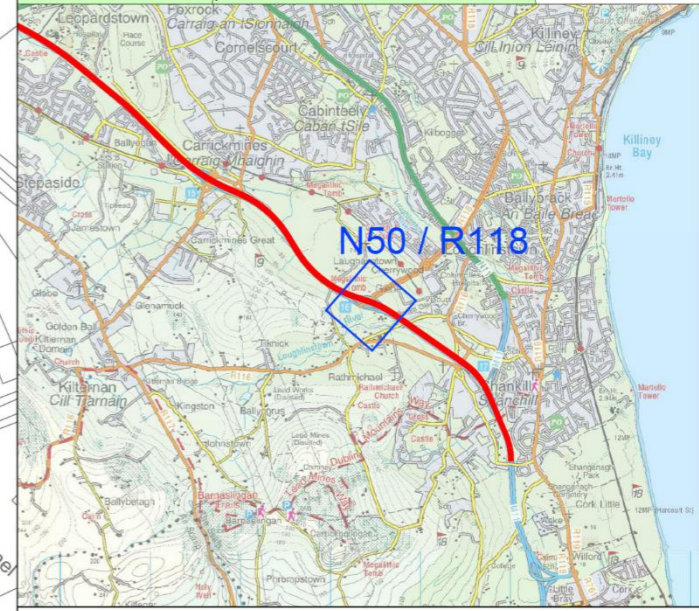
DO NOT SCALE USE FIGURED DIMENSIONS ONLY



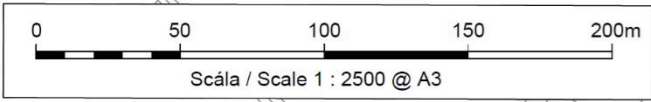
**BÓTHAR NÁISIÚNTA
BAINISTITHE
NATIONAL MANAGED
ROAD**

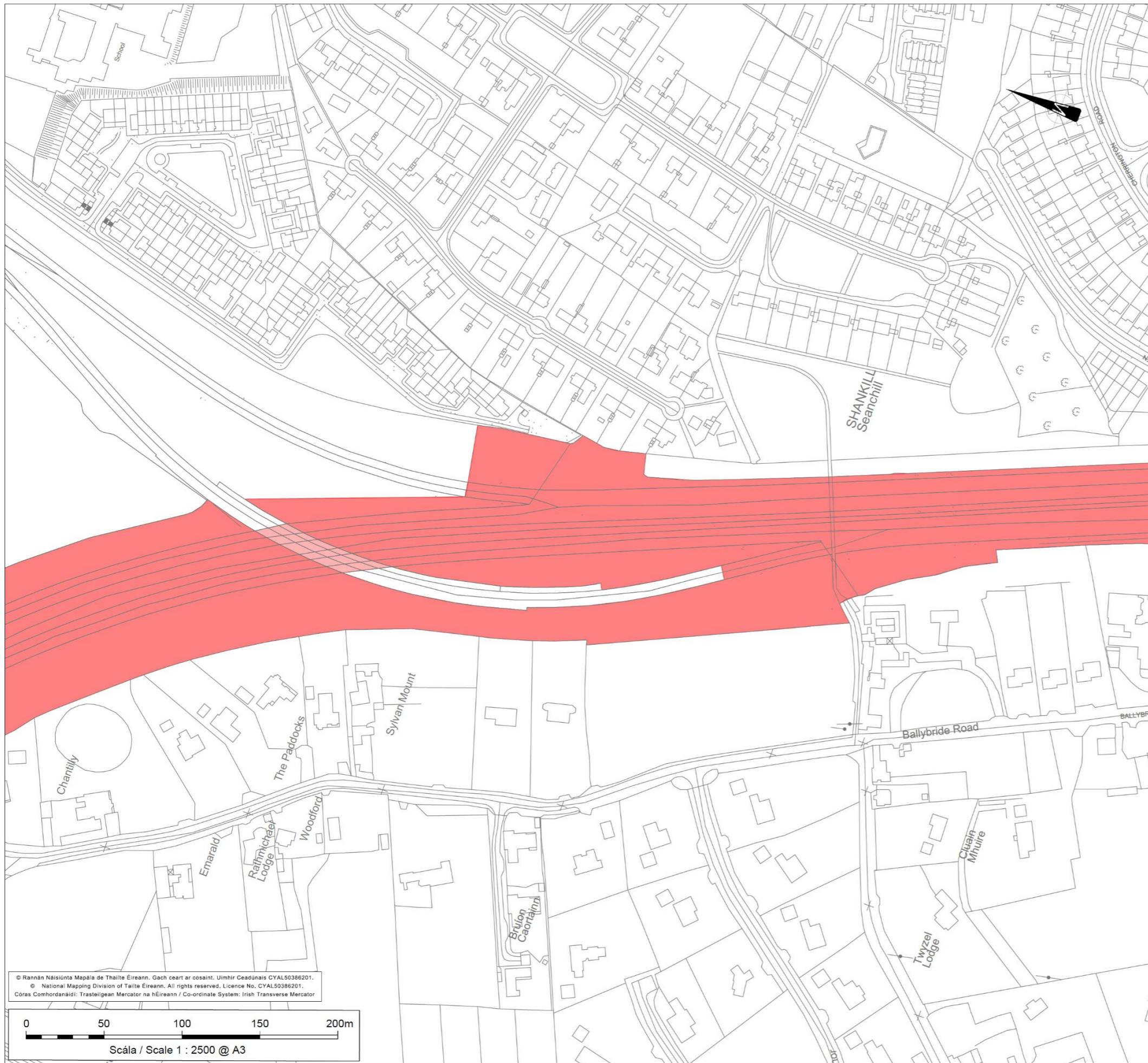
Learscáil Acomhail /
Junction Map **N50 / R118**

 **Bóthar Náisiúnta Bainistithe
/ National Managed Road**



© Rannán Náisiúnta Mapáil de Thailte Éireann. Gach ceart ar cosaint. Uimhir Ceadúnais CYAL50386201.
© National Mapping Division of Tailte Éireann. All rights reserved. Licence No. CYAL50386201.
Córas Comhordanáidí: Trastailgean Mercator na hÉireann / Co-ordinate System: Irish Transverse Mercator

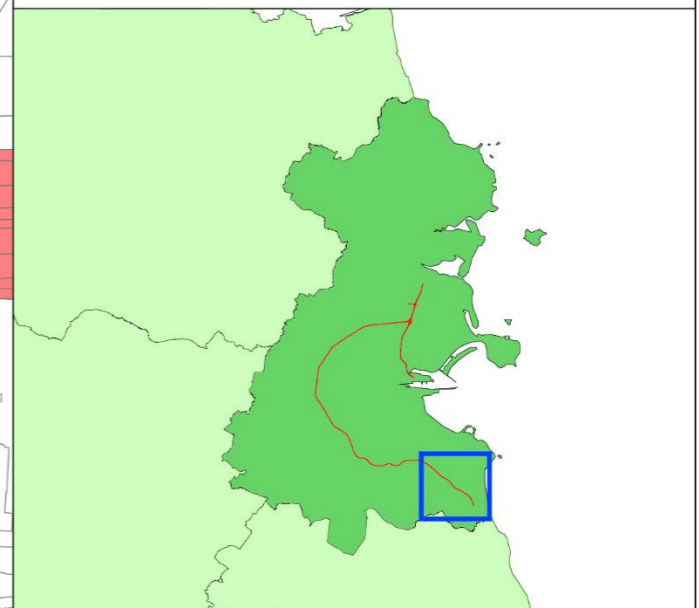





**BÓTHAR NÁISIÚNTA
BAINISTITHE
NATIONAL MANAGED
ROAD**

Learscáil Acomhail /
Junction Map **N50 / N11**

 **Bóthar Náisiúnta Bainistithe
/ National Managed Road**



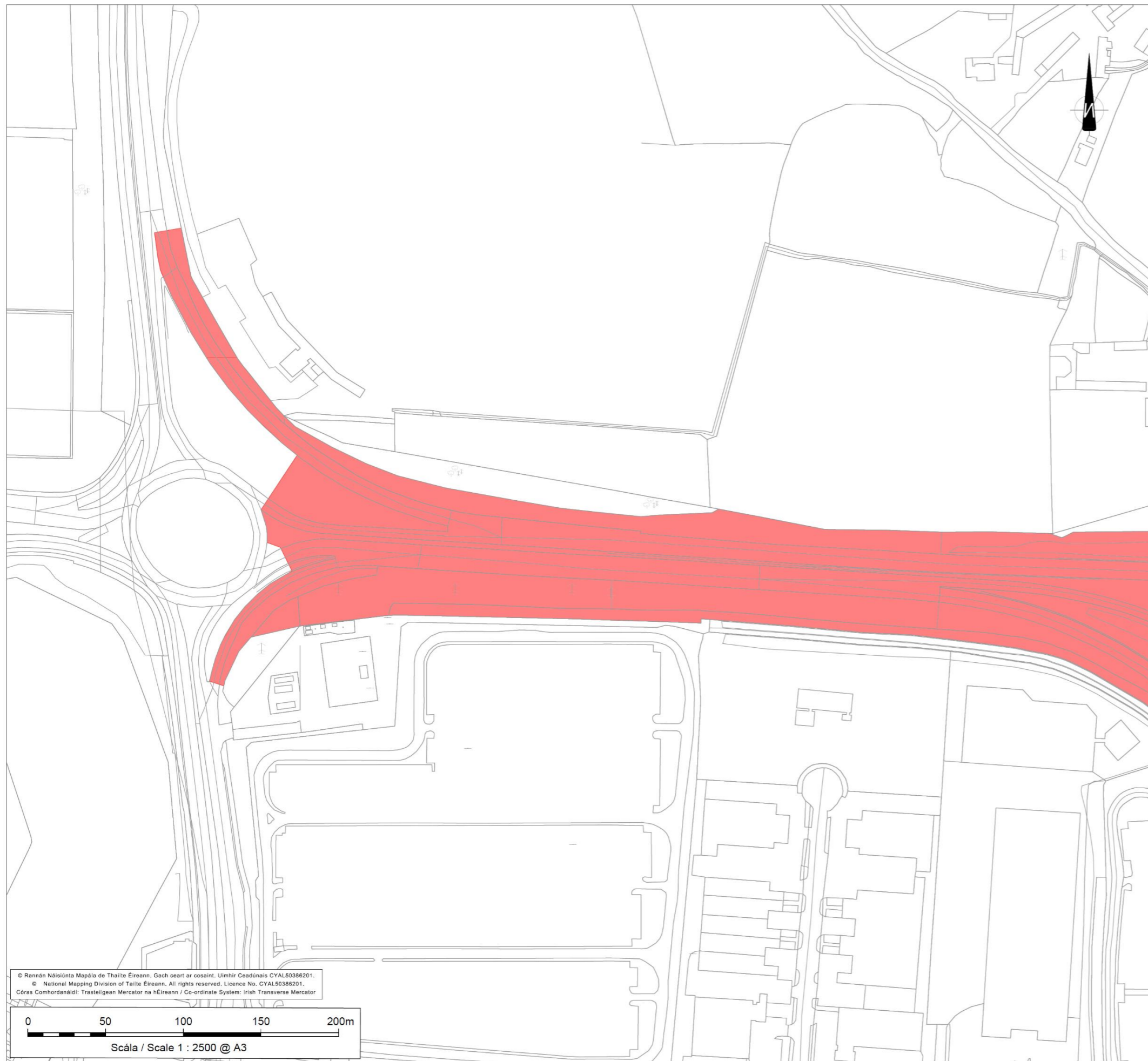
© Rannán Náisiúnta Mapála de Thailte Éireann. Gach ceart ar cosaint. Uimhir Ceardúnais CYAL50386201.
© National Mapping Division of Tailte Éireann. All rights reserved. Licence No. CYAL50386201.
Córas Comhordanáid: Trastailtean Mercator na hÉireann / Co-ordinate System: Irish Transverse Mercator



Scála / Scale 1 : 2500 @ A3

Leagan / Version 1.0 Ama chlón an / Printed on: 19 November 2024

DO NOT SCALE USE FIGURED DIMENSIONS ONLY



**BÓTHAR NÁISIÚNTA
BAINISTITHE**

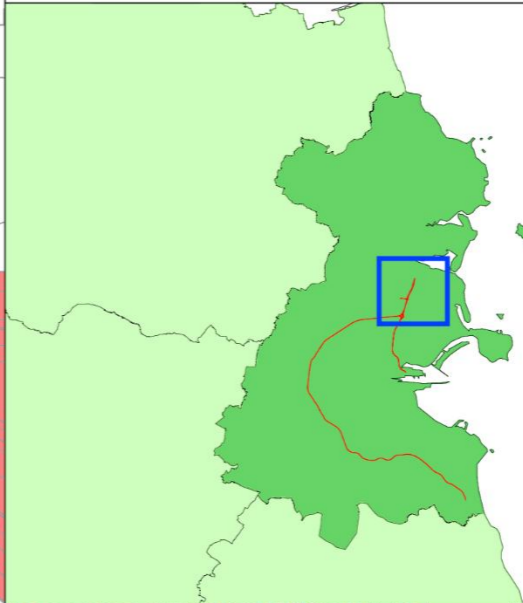
**NATIONAL MANAGED
ROAD**

Learscáil Acomhail /
Junction Map

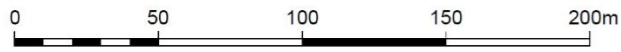
N1 / R132



Bóthar Náisiúnta Bainistithe
/ National Managed Road



© Rannán Náisiúnta Mapáil de Thailte Éireann. Gach ceart ar cosaint. Uimhir Ceadúnais CYAL50386201.
© National Mapping Division of Tailte Éireann. All rights reserved. Licence No. CYAL50386201.
Córas Comhordanáidí: Trasteigean Mercator na hÉireann / Co-ordinate System: Irish Transverse Mercator

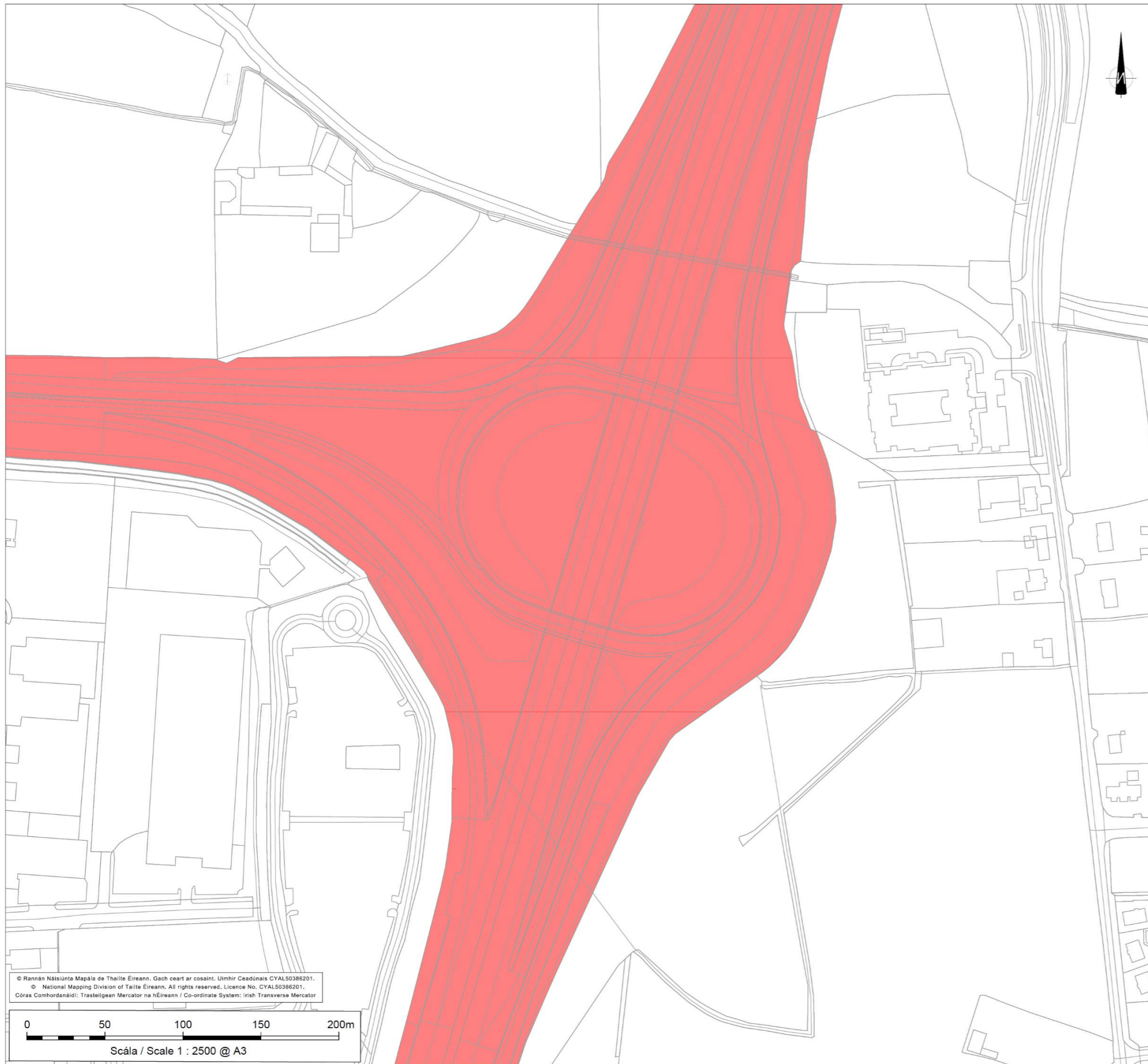


Scála / Scale 1 : 2500 @ A3

Leagan / Version 1.0

Ama chlón an / Printed on: 19 November 2024

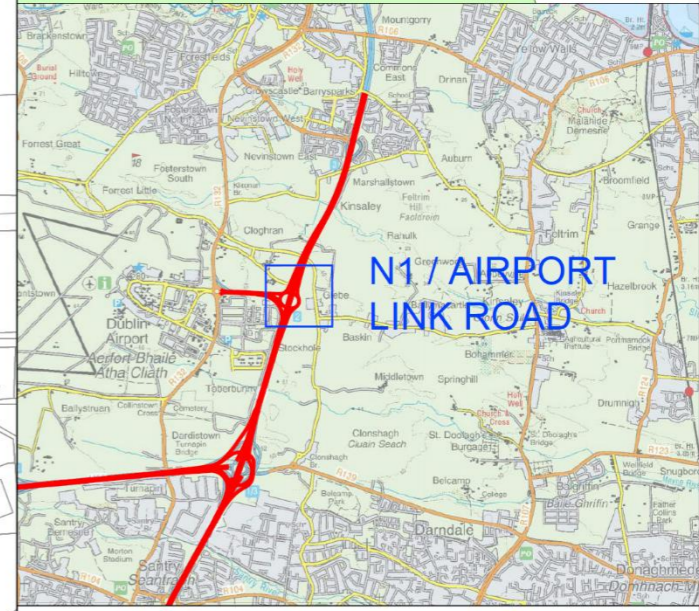
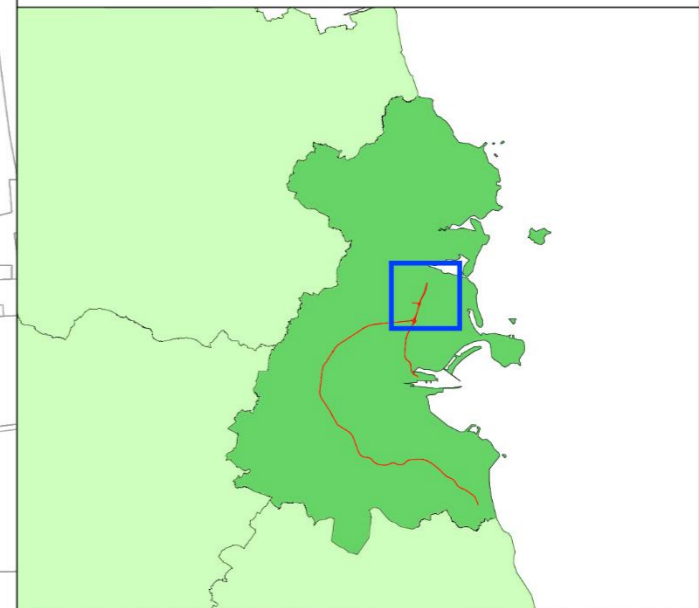
DO NOT SCALE USE FIGURED DIMENSIONS ONLY



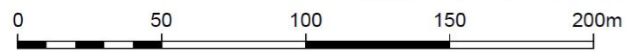
**BÓTHAR NÁISIÚNTA
BAINISTITHE**
**NATIONAL MANAGED
ROAD**

Learscáil Aomhail / Junction Map **N1 / AIRPORT
LINK ROAD**

 **Bóthar Náisiúnta Bainistithe
/ National Managed Road**



© Rannán Náisiúnta Mapáil de Thailte Éireann. Gach ceart ar cosaint. Uimhir Ceadúnais CYAL50386201.
© National Mapping Division of Talte Éireann. All rights reserved. Licence No. CYAL50386201.
Córas Comhordanáidí: Trastailgean Mercator na hÉireann / Co-ordinate System: Irish Transverse Mercator



Scála / Scale 1 : 2500 @ A3

Leagan / Version 1.0

Ama chlón an / Printed on: 19 November 2024

DO NOT SCALE USE FIGURED DIMENSIONS ONLY



GIVEN under my Official Seal,
10 December, 2024.

EAMON RYAN,
Minister for Transport.

EXPLANATORY NOTE

(This note is not part of the Instrument and does not purport to be a legal interpretation.)

This Order designates the M50 Motorway, part of the M1 Motorway and part of the M11 Motorway as National Managed Roads in accordance with Section 10A of the Roads Act, 1993.

BAILE ÁTHA CLIATH
ARNA FHOILSIÚ AG OIFIG AN tSOLÁTHAIR
Le ceannach díreach ó
FOILSEACHÁIN RIALTAIS,
BÓTHAR BHAILE UÍ BHEOLÁIN,
CILL MHAIGHNEANN,
BAILE ÁTHA CLIATH 8,
D08 XAO6

Tel: 046 942 3100
r-phost: publications@opw.ie

DUBLIN
PUBLISHED BY THE STATIONERY OFFICE
To be purchased from
GOVERNMENT PUBLICATIONS,
MOUNTSHANNON ROAD,
KILMAINHAM, DUBLIN 8,
D08 XAO6

Tel: 046 942 3100
E-mail: publications@opw.ie

€ 6.50

